

Haller Å

Regulativ 2022

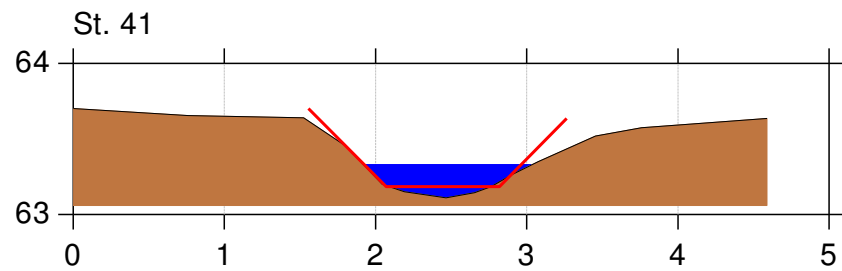
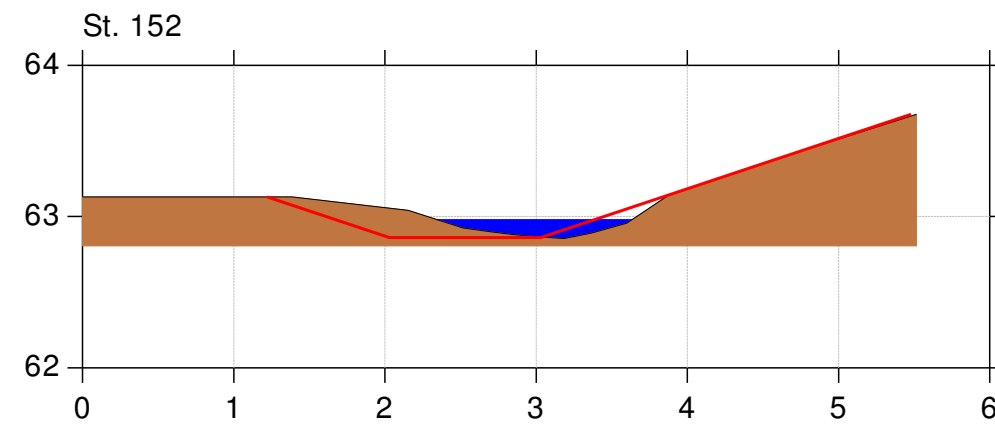
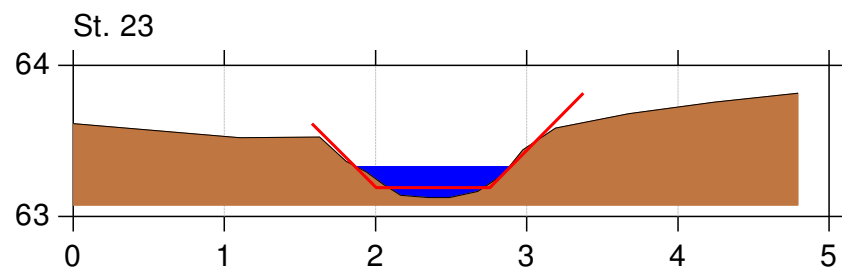
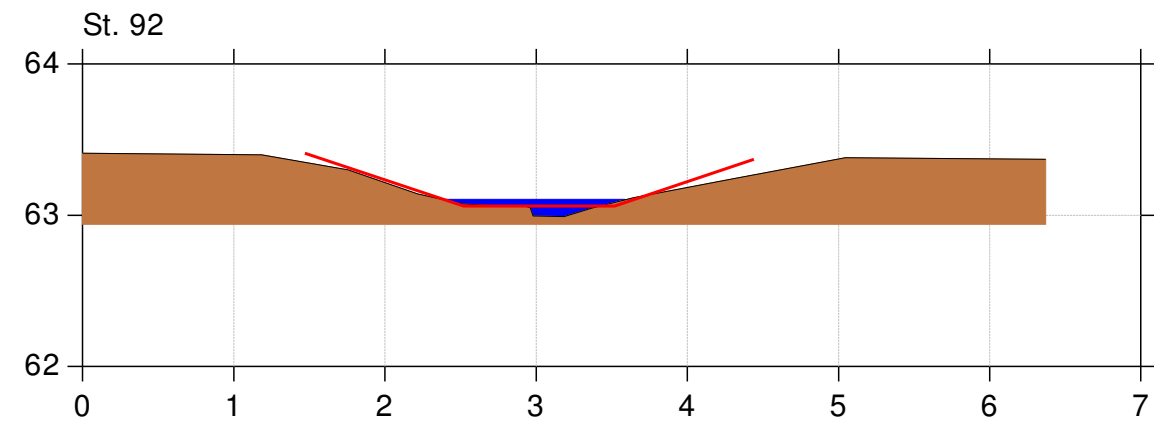
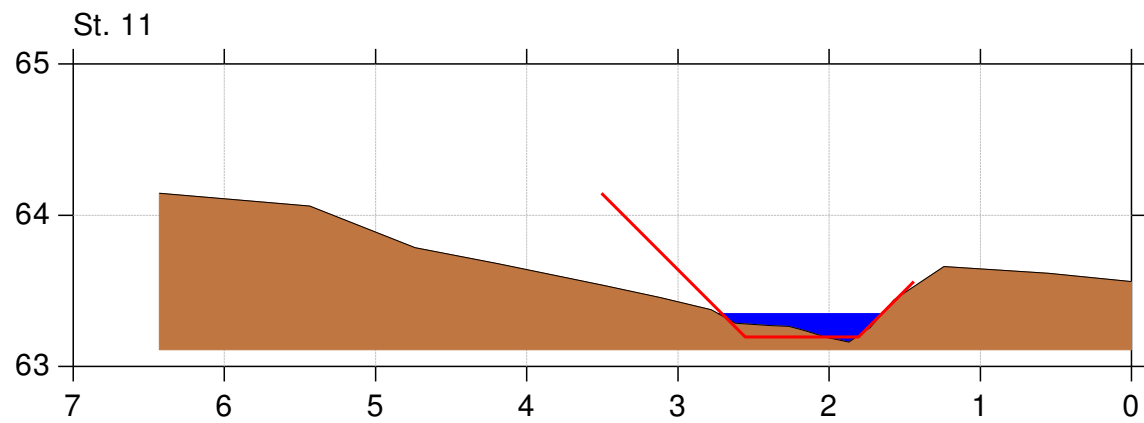
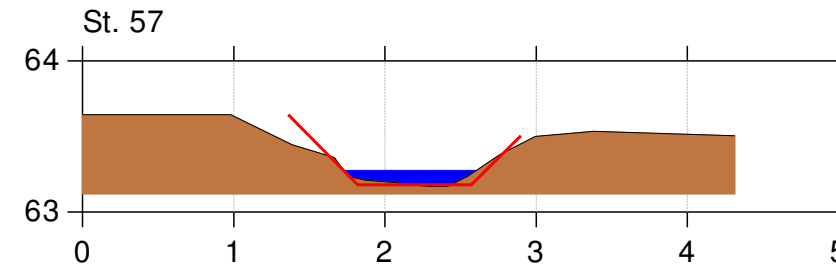
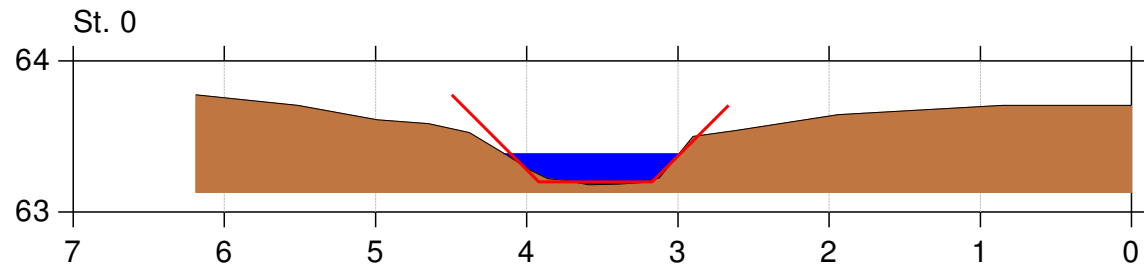
Lodret akse : Kote i m DVR90, skala 1:50

Vandret akse : Afstand i m, skala 1:50



Bilag 2

— Regulativ 2022
— Opmåling udført af Viborg og Silkeborg, 2019 og 2021



Haller Å

Regulativ 2022

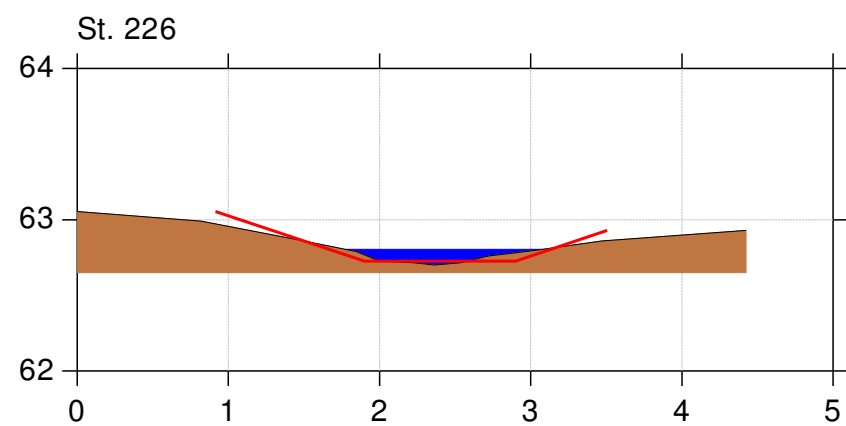
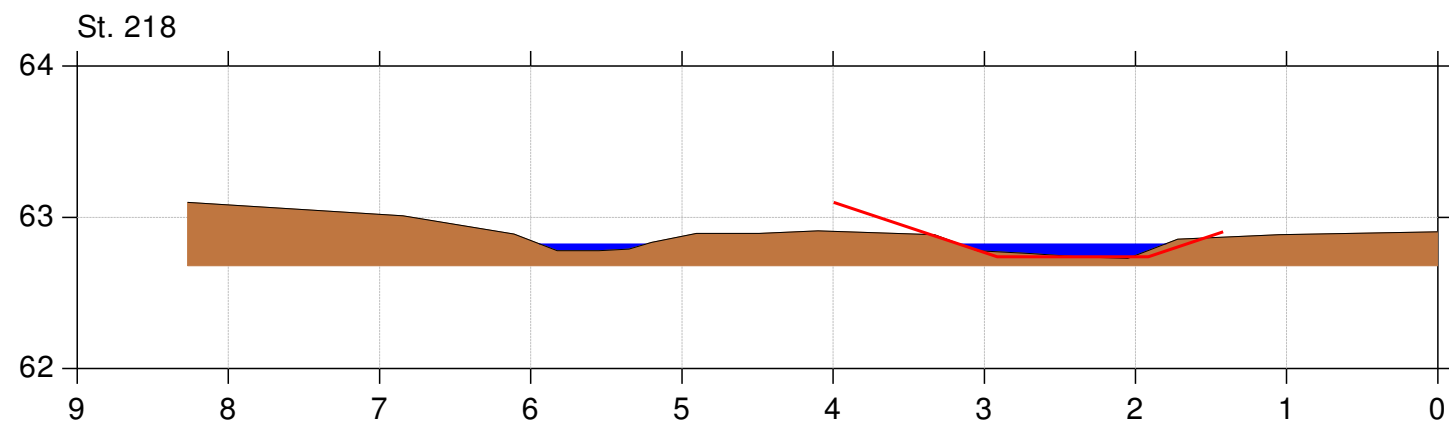
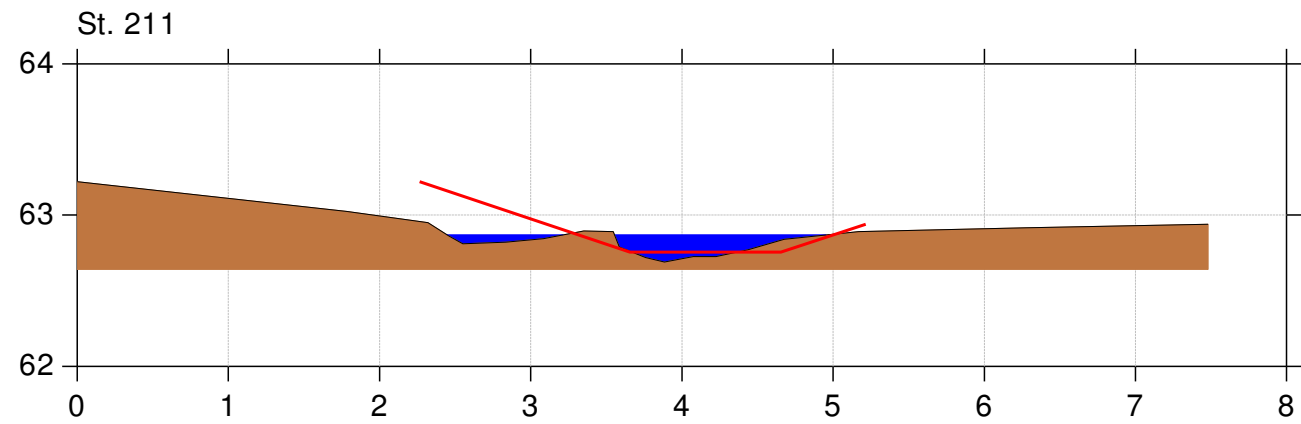
Lodret akse : Kote i m DVR90, skala 1:50

Vandret akse : Afstand i m, skala 1:50



Bilag 2

— Regulativ 2022
■ Opmåling udført af Viborg og Silkeborg, 2019 og 2021



Haller Å

Regulativ 2022

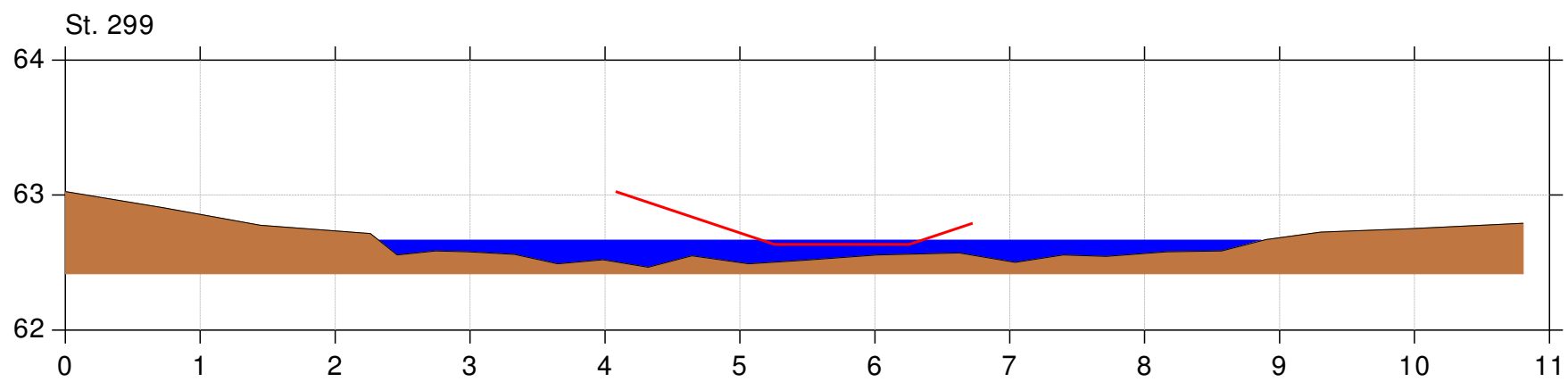
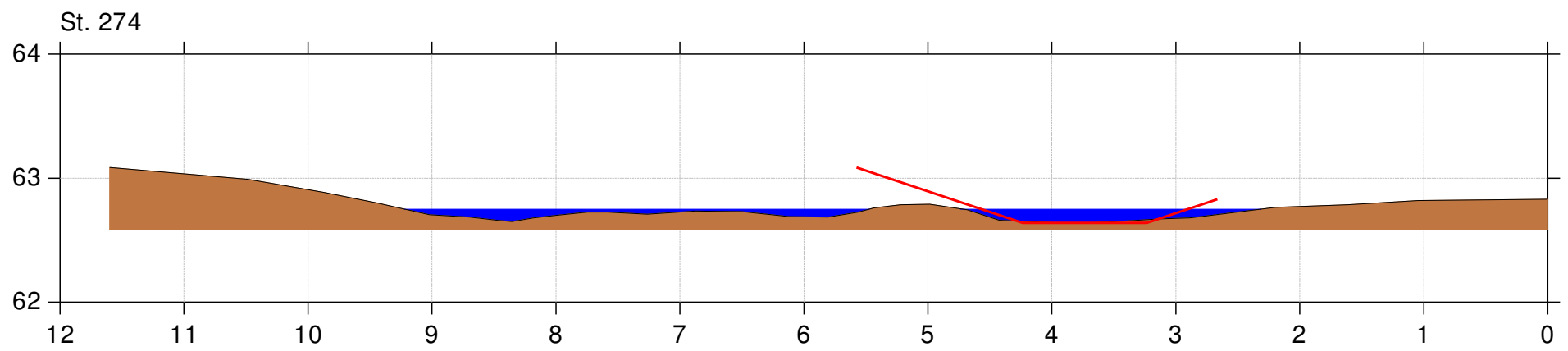
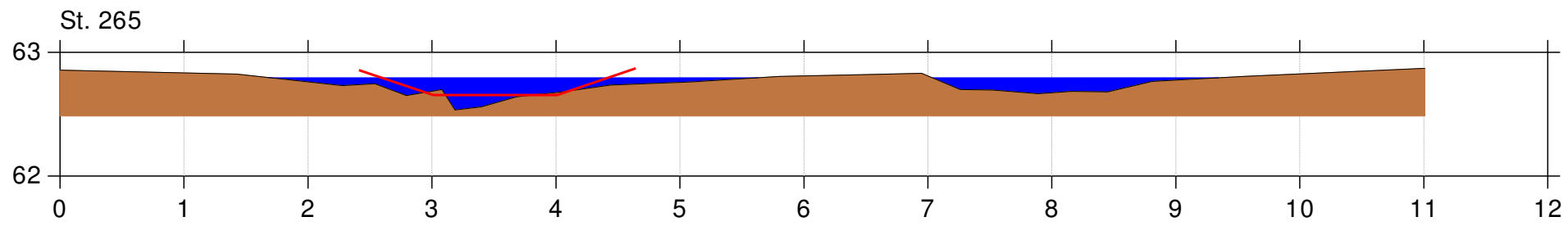
Lodret akse : Kote i m DVR90, skala 1:50

Vandret akse : Afstand i m, skala 1:50



Bilag 2

— Regulativ 2022
■ Opmåling udført af Viborg og Silkeborg, 2019 og 2021



Haller Å

Regulativ 2022

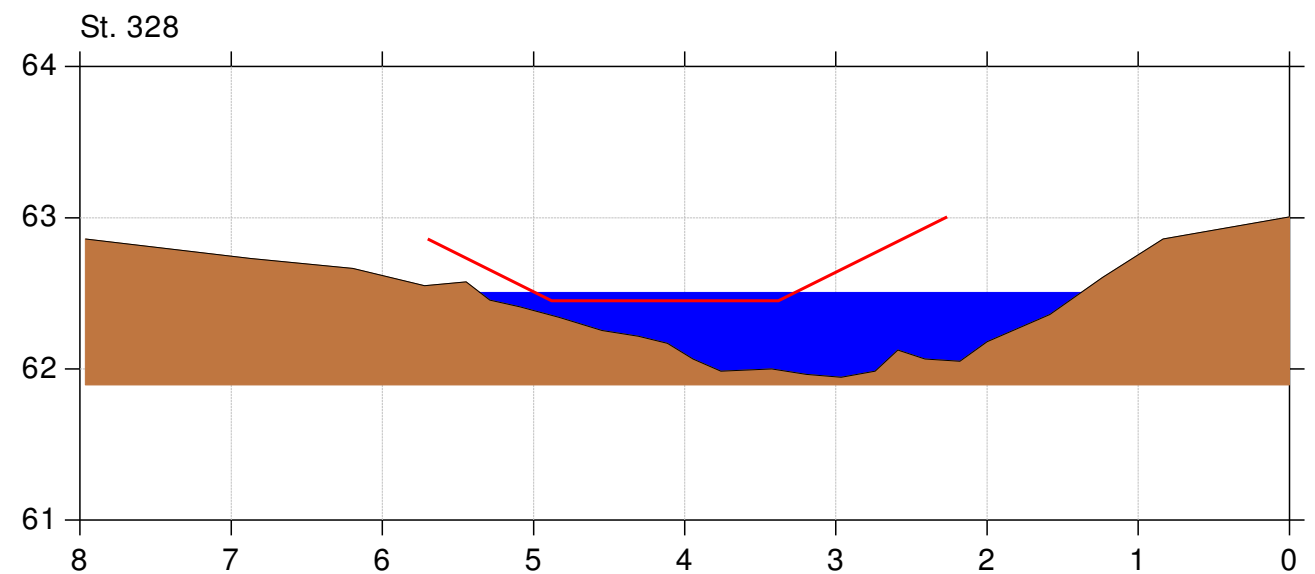
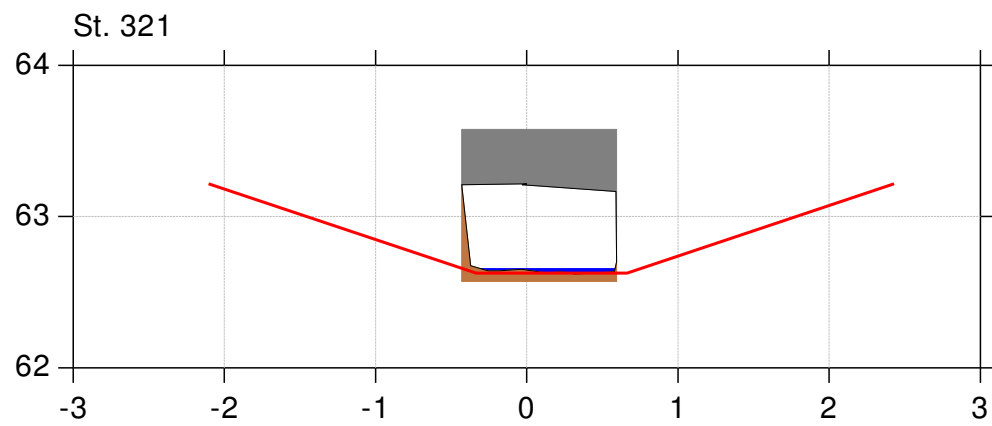
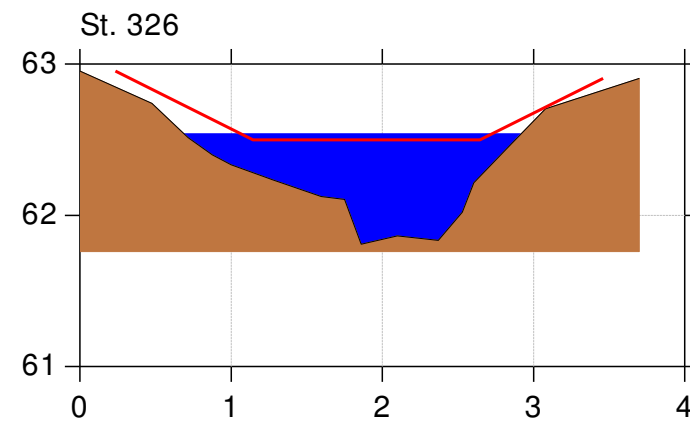
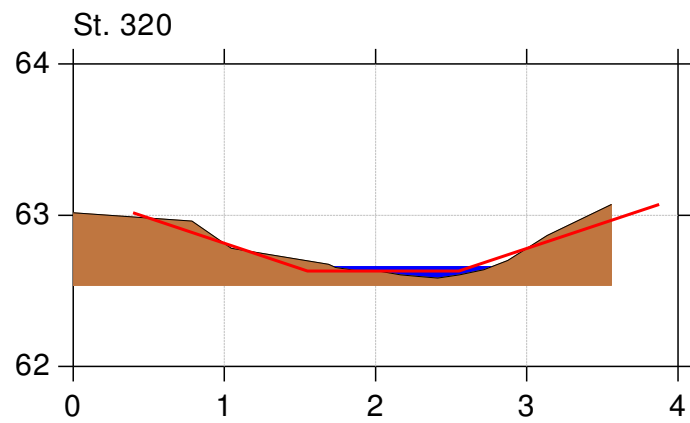
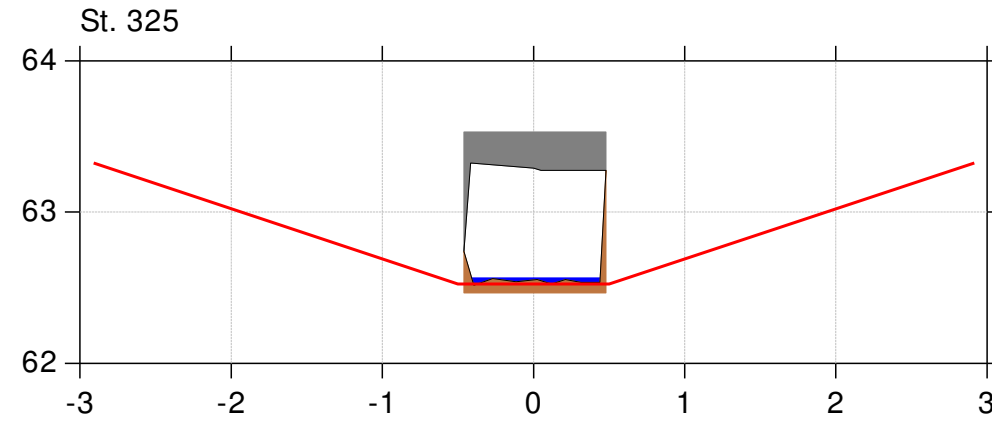
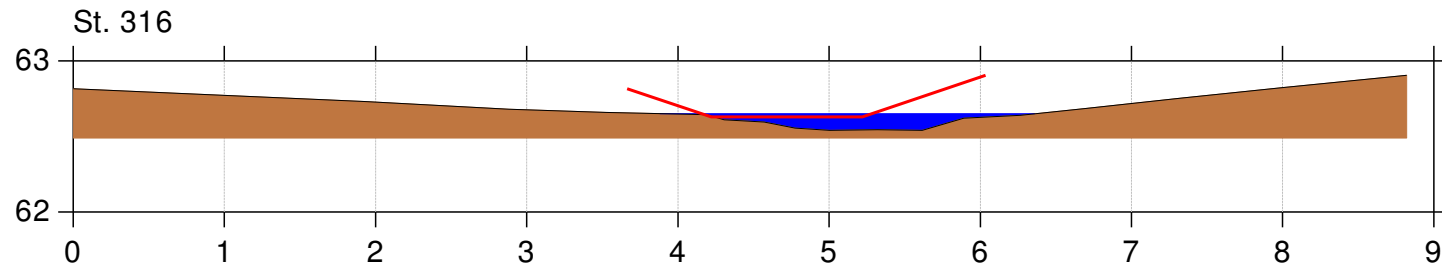
Lodret akse : Kote i m DVR90, skala 1:50

Vandret akse : Afstand i m, skala 1:50



Bilag 2

— Regulativ 2022
■ Opmåling udført af Viborg og Silkeborg, 2019 og 2021



Haller Å

Regulativ 2022

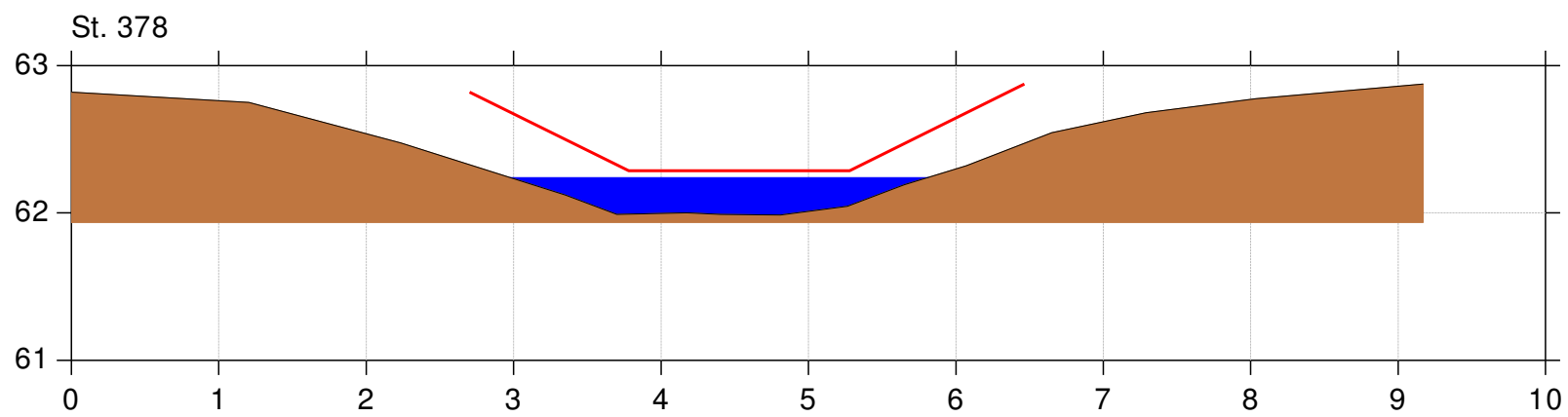
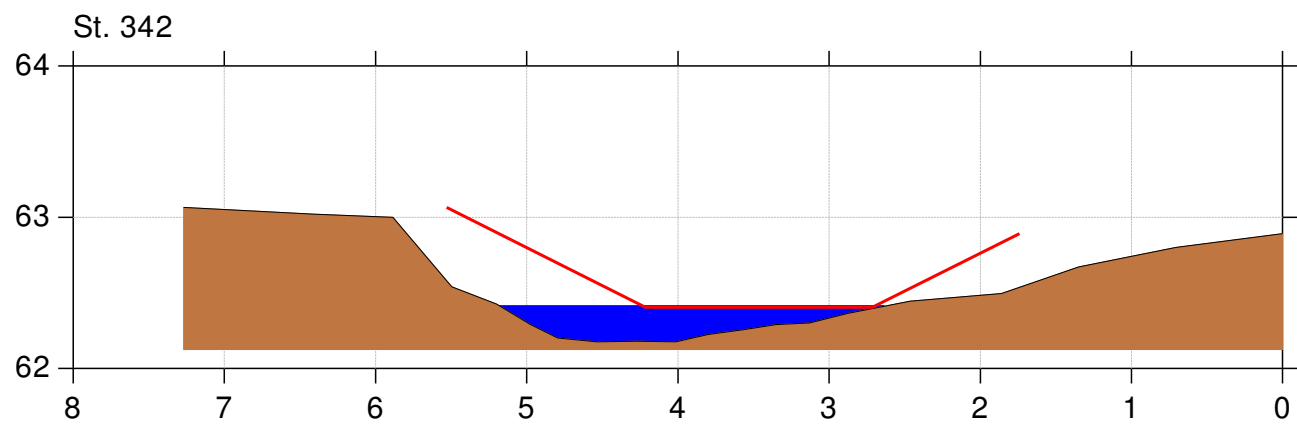
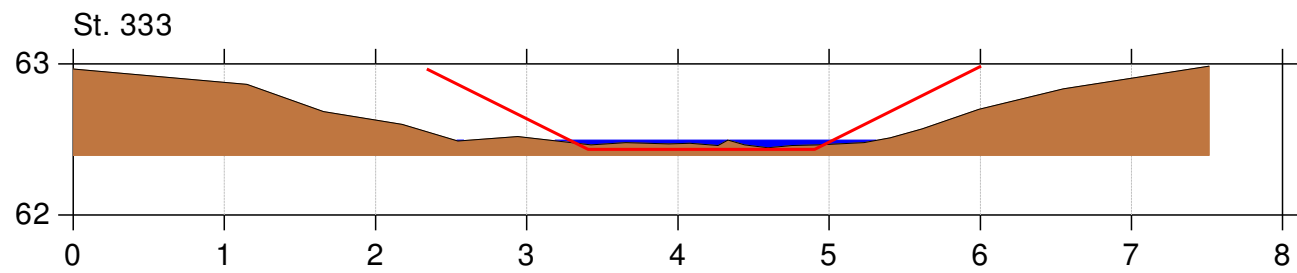
Lodret akse : Kote i m DVR90, skala 1:50

Vandret akse : Afstand i m, skala 1:50



Bilag 2

— Regulativ 2022
■ Opmåling udført af Viborg og Silkeborg, 2019 og 2021



Haller Å

Regulativ 2022

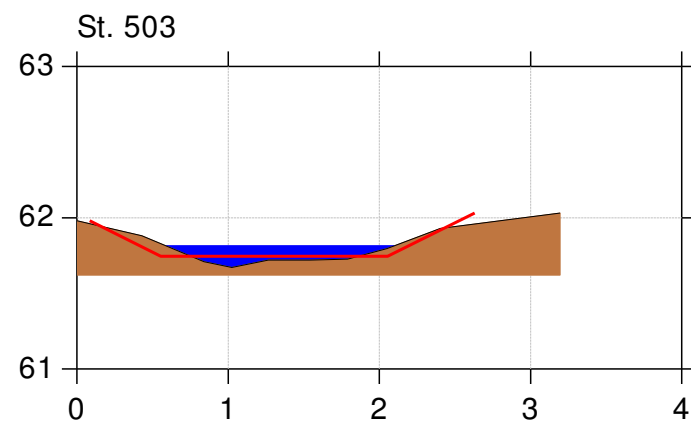
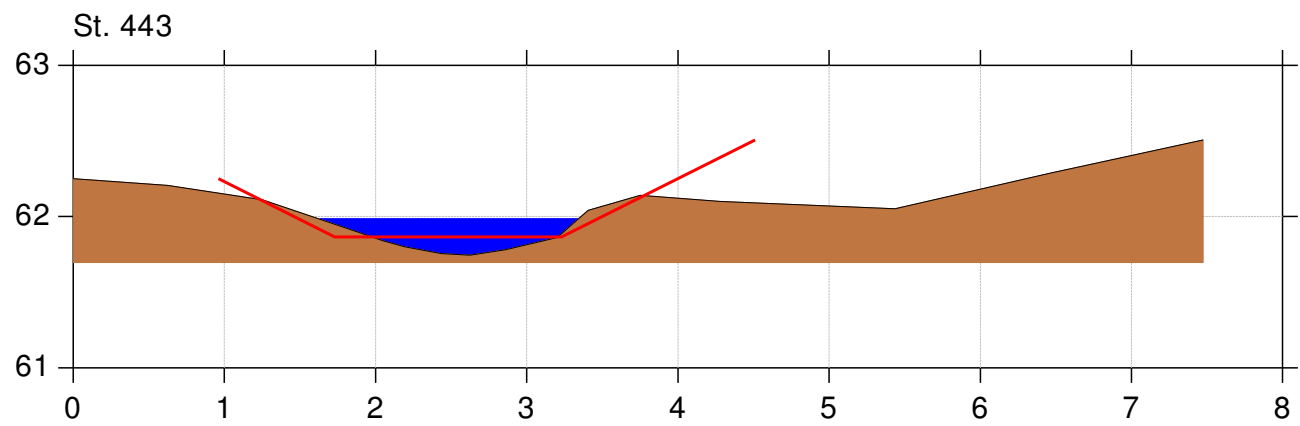
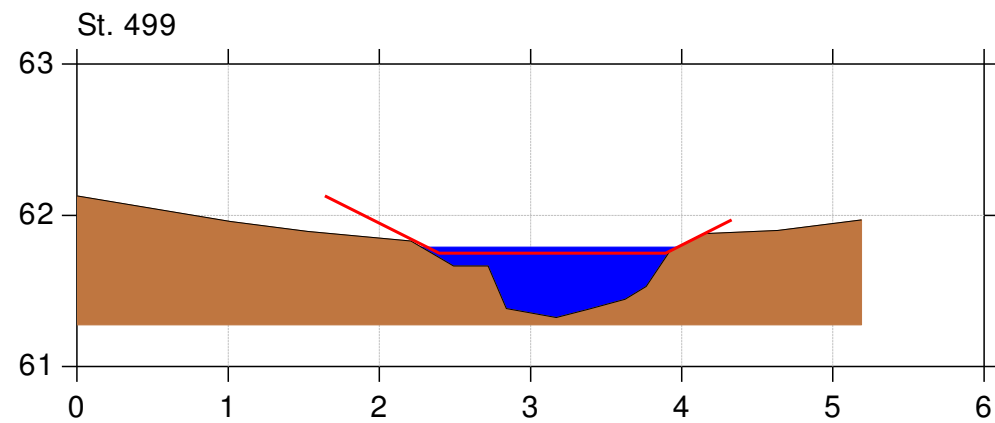
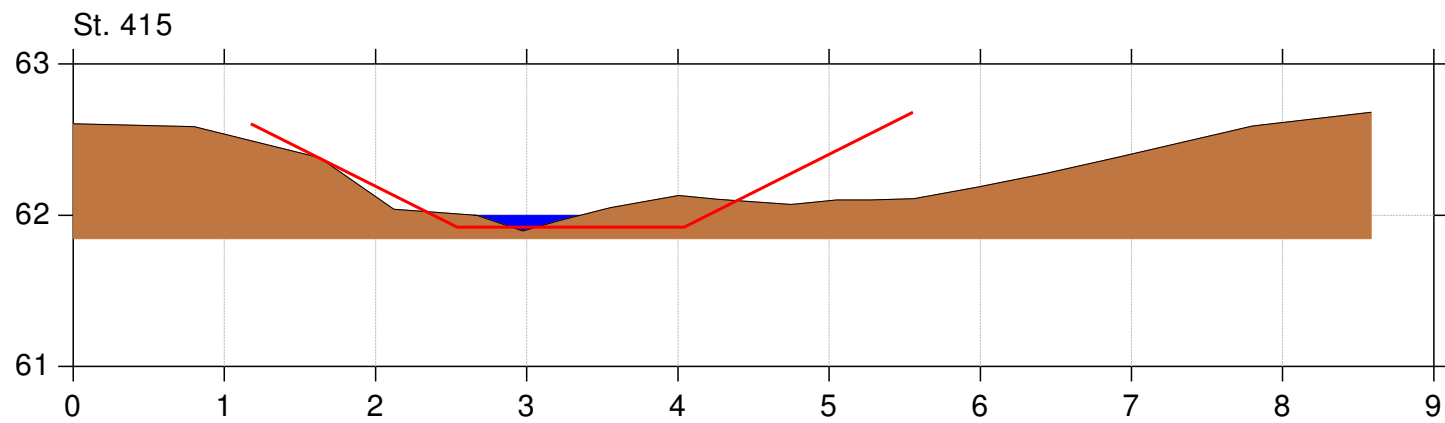
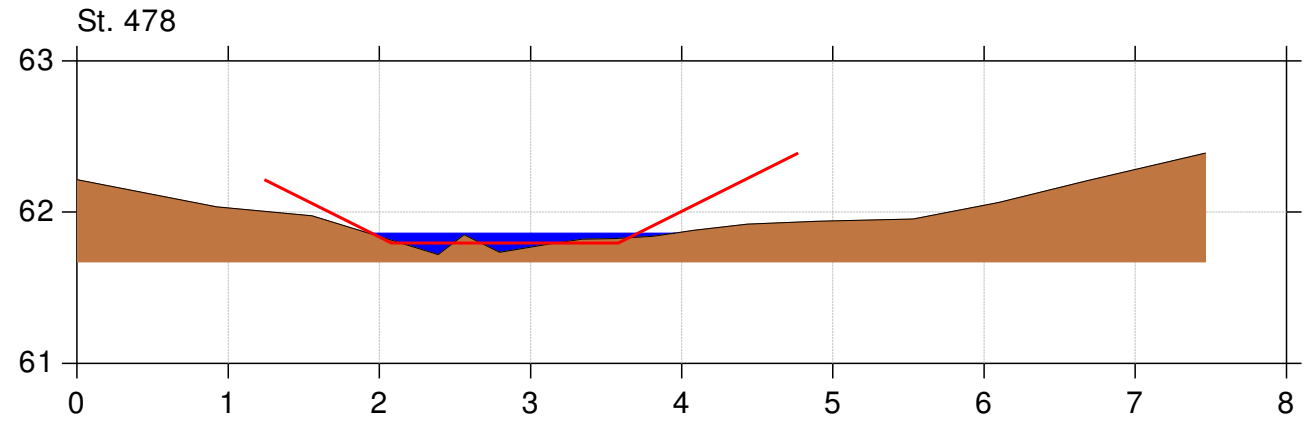
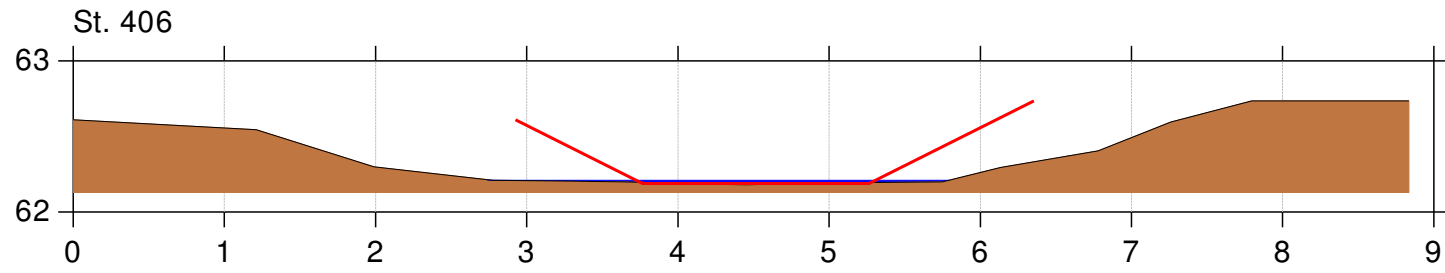
Lodret akse : Kote i m DVR90, skala 1:50

Vandret akse : Afstand i m, skala 1:50



Bilag 2

— Regulativ 2022
— Opmåling udført af Viborg og Silkeborg, 2019 og 2021



Haller Å

Regulativ 2022

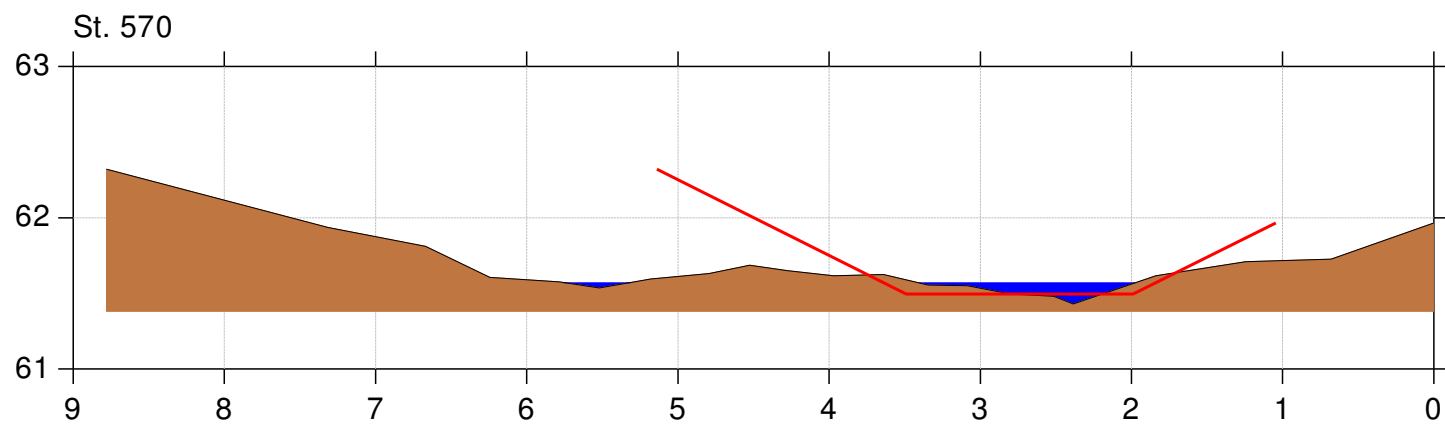
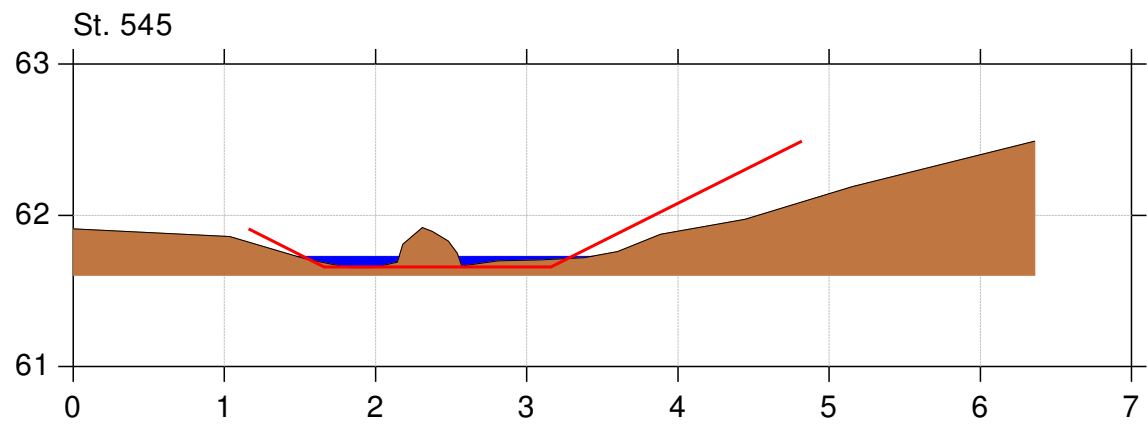
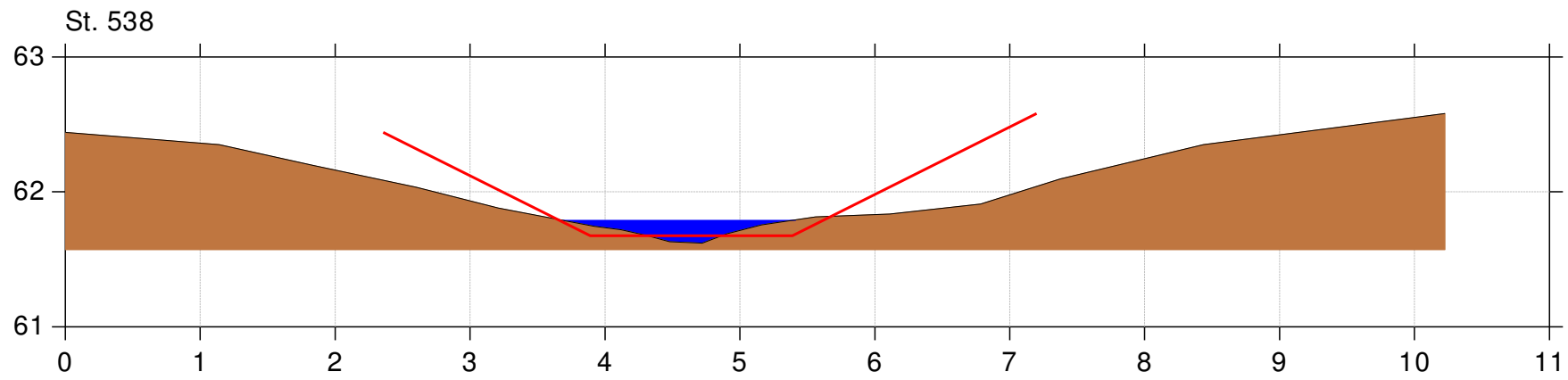
Lodret akse : Kote i m DVR90, skala 1:50

Vandret akse : Afstand i m, skala 1:50



Bilag 2

— Regulativ 2022
■ Opmåling udført af Viborg og Silkeborg, 2019 og 2021



Haller Å

Regulativ 2022

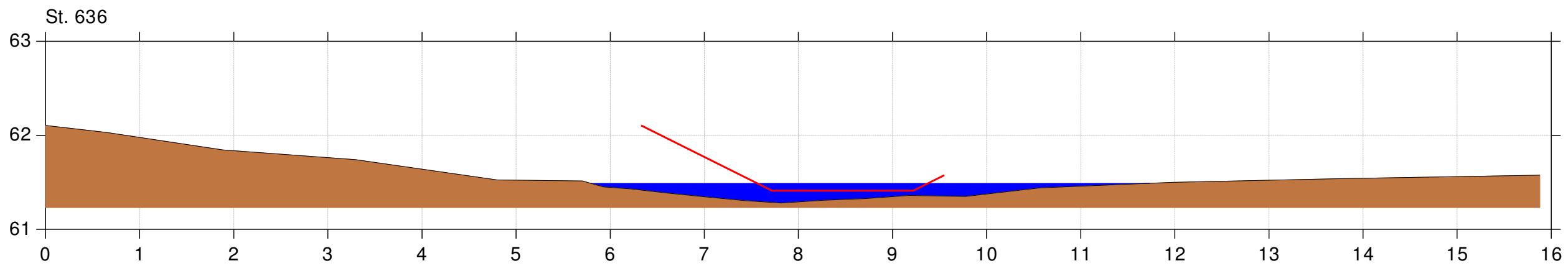
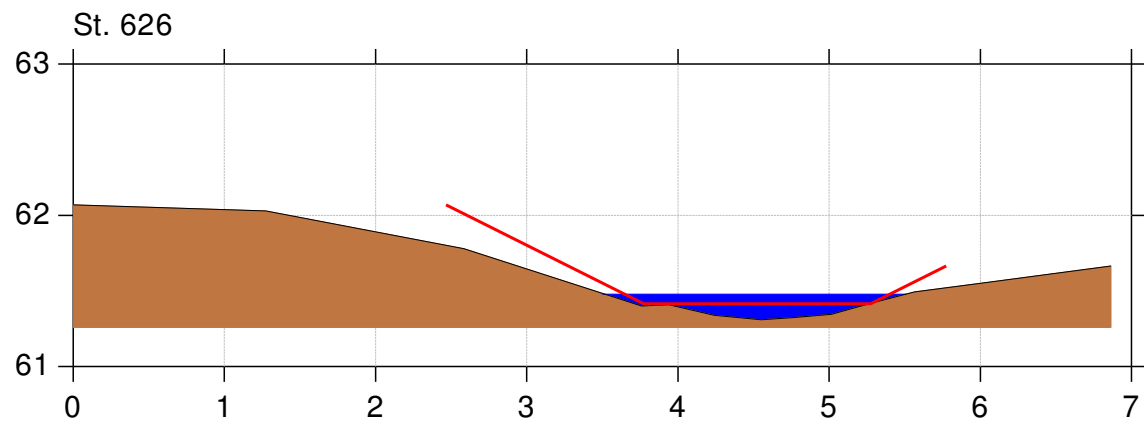
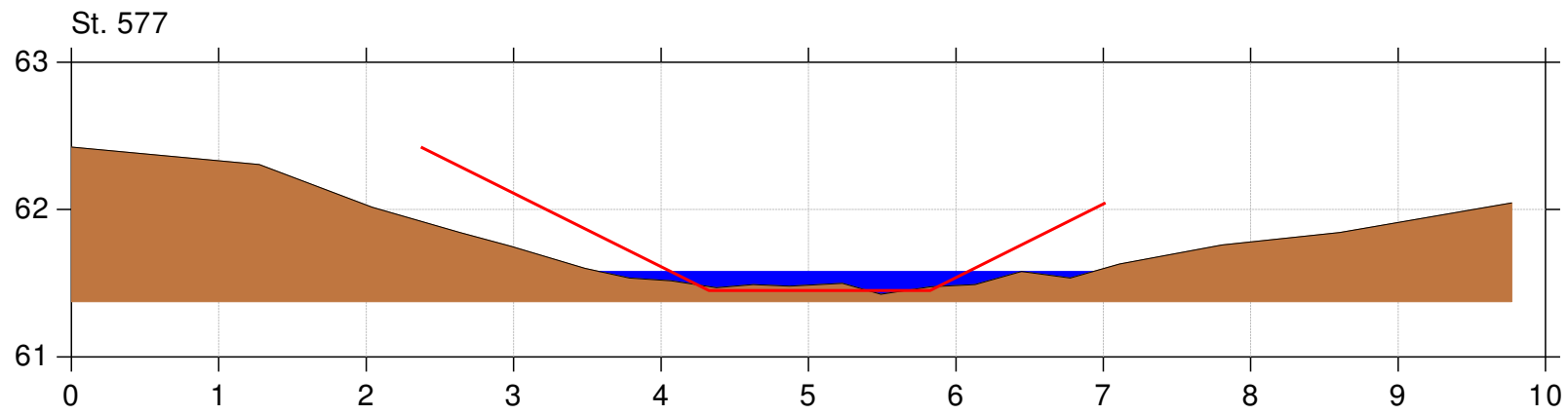
Lodret akse : Kote i m DVR90, skala 1:50

Vandret akse : Afstand i m, skala 1:50



Bilag 2

— Regulativ 2022
— Opmåling udført af Viborg og Silkeborg, 2019 og 2021



Haller Å

Regulativ 2022

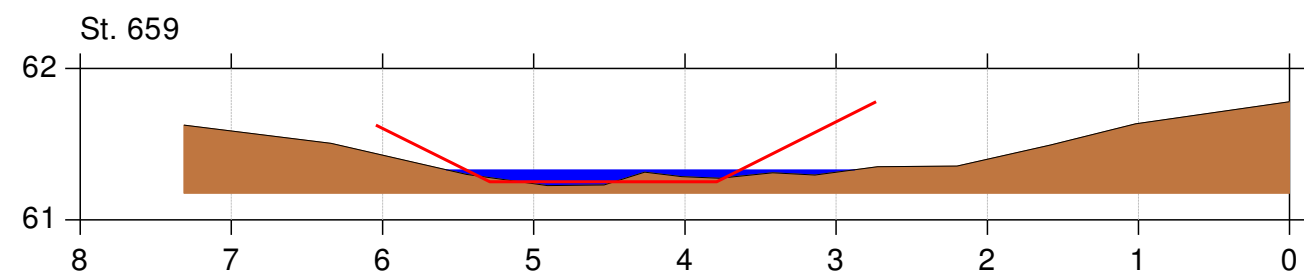
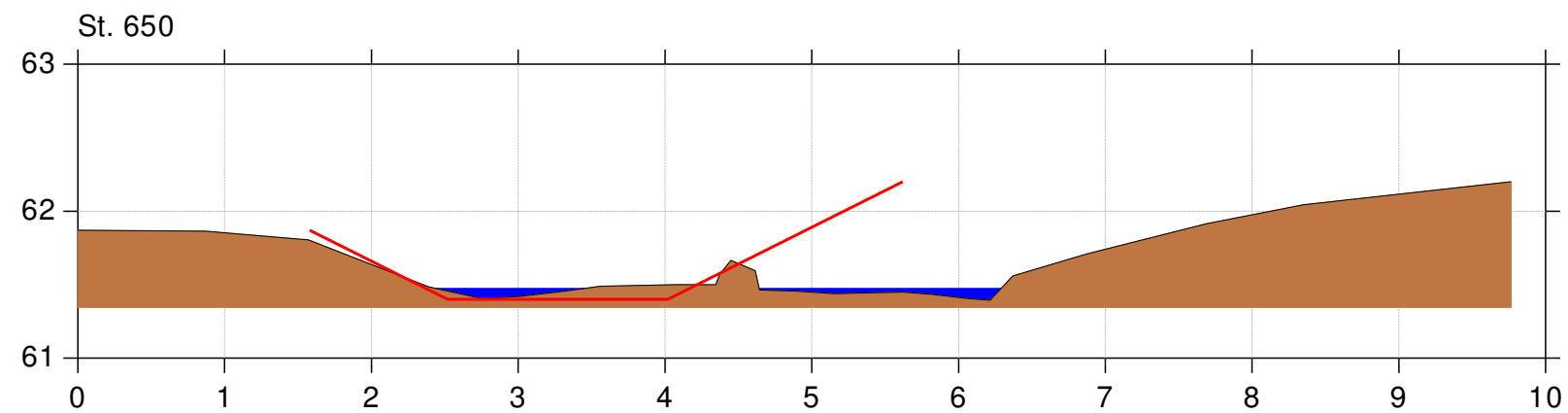
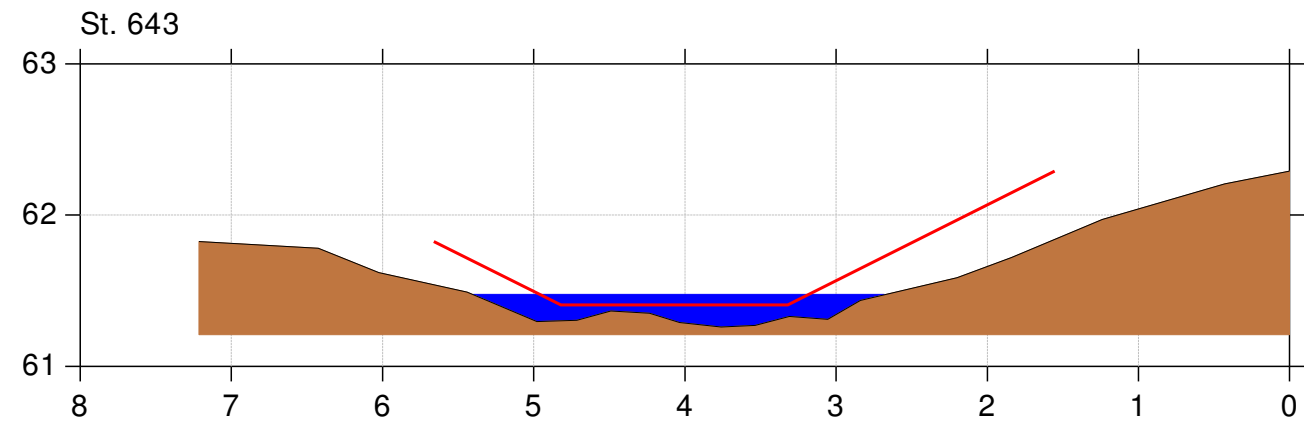
Lodret akse : Kote i m DVR90, skala 1:50

Vandret akse : Afstand i m, skala 1:50



Bilag 2

— Regulativ 2022
— Opmåling udført af Viborg og Silkeborg, 2019 og 2021



Haller Å

Regulativ 2022

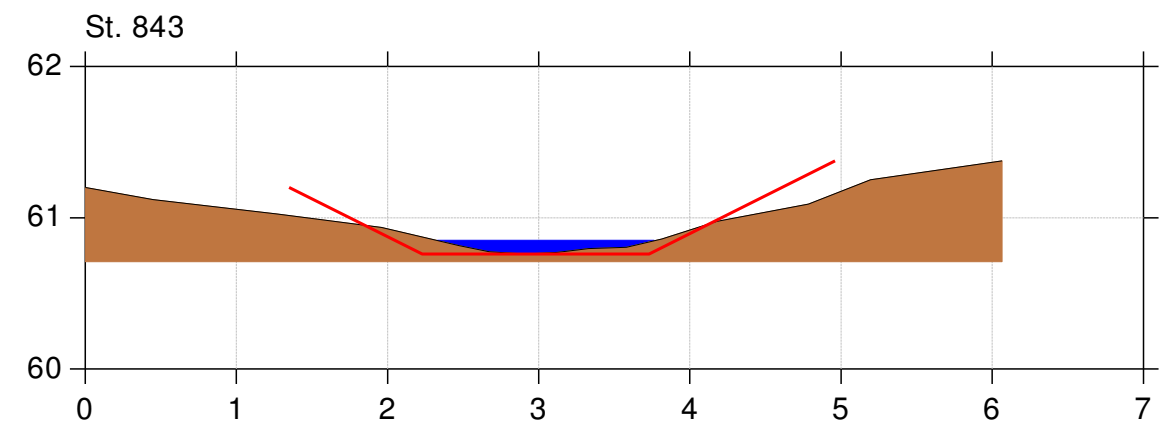
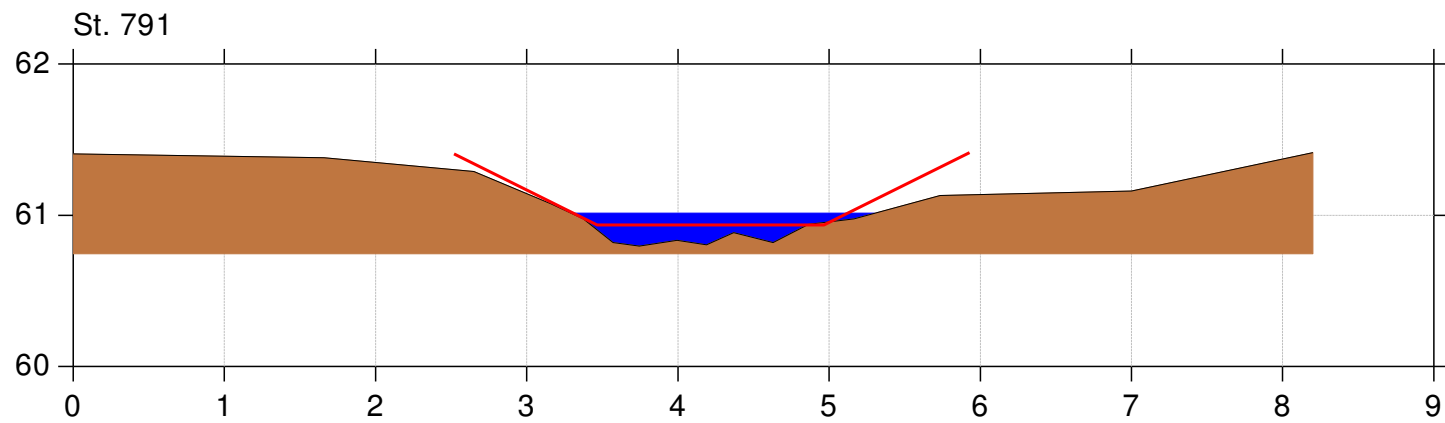
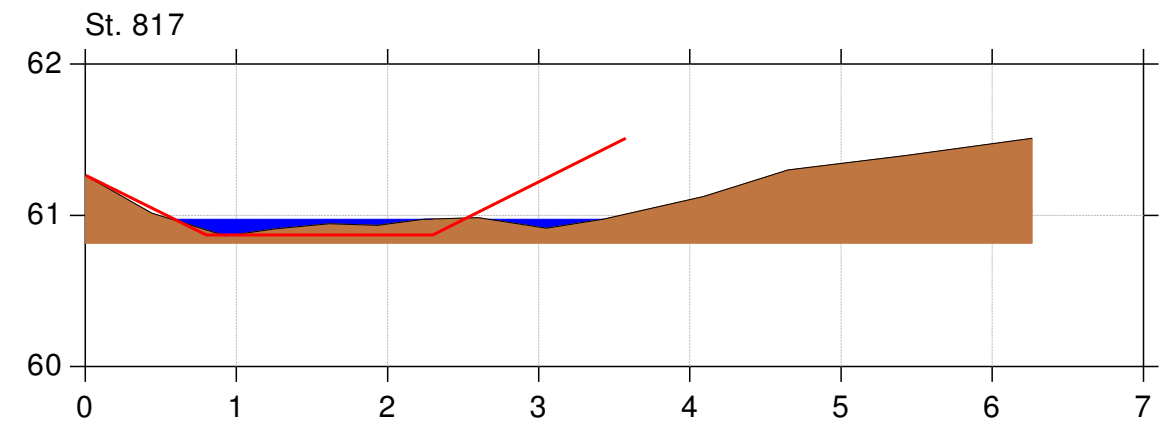
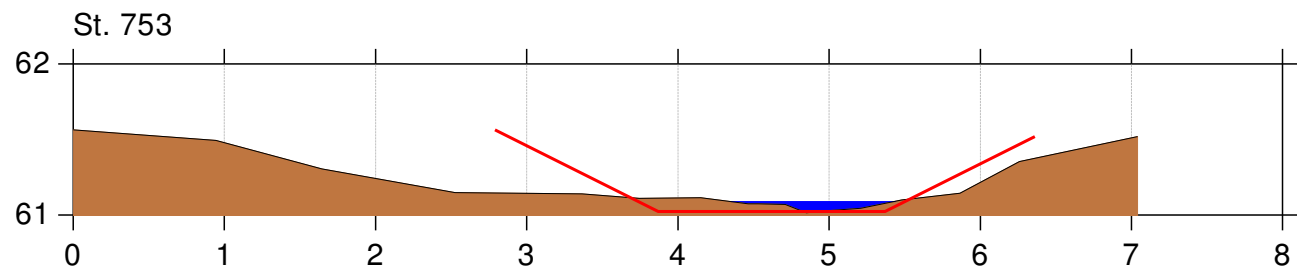
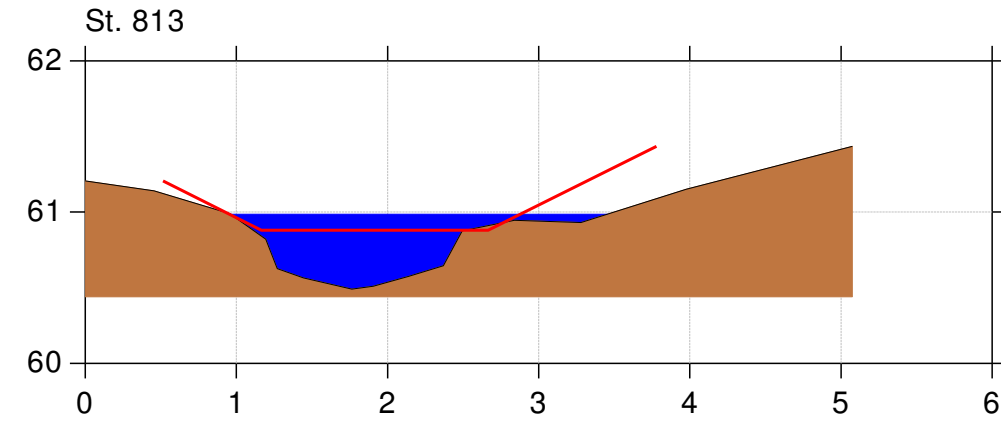
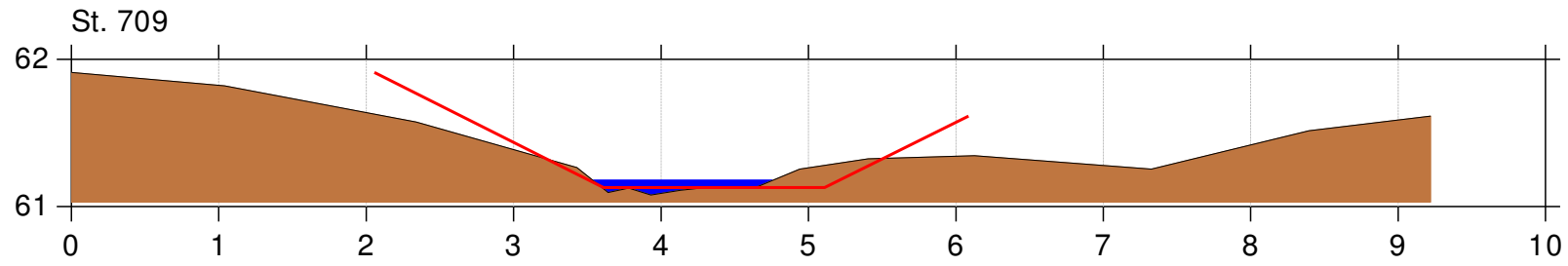
Lodret akse : Kote i m DVR90, skala 1:50

Vandret akse : Afstand i m, skala 1:50



Bilag 2

— Regulativ 2022
■ Opmåling udført af Viborg og Silkeborg, 2019 og 2021



Haller Å

Regulativ 2022

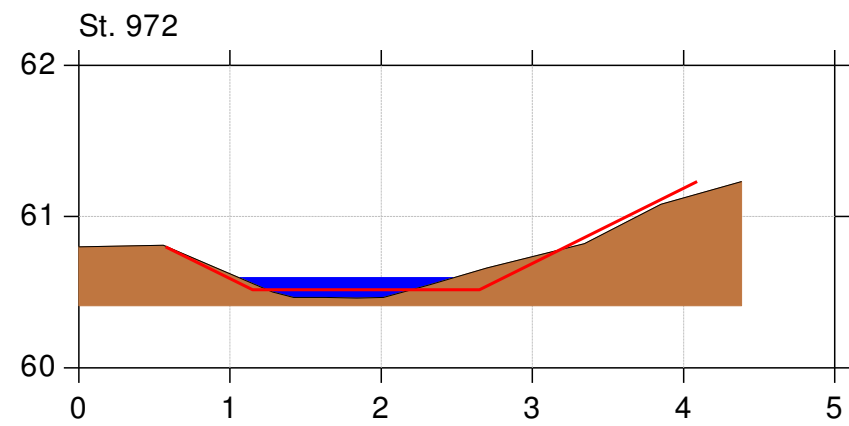
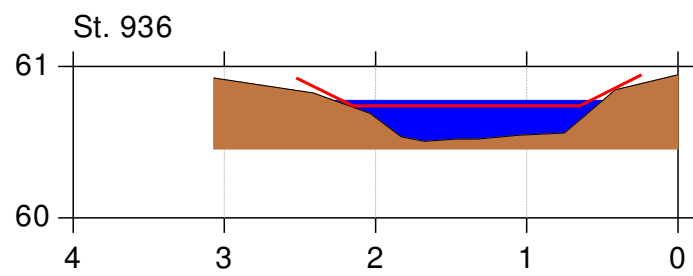
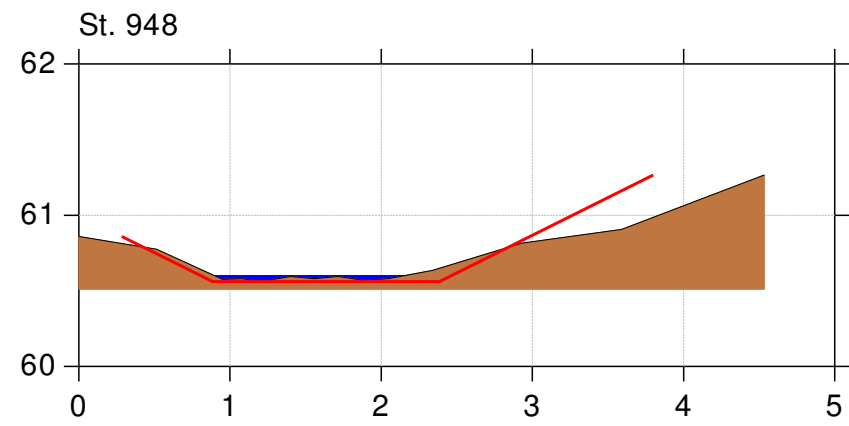
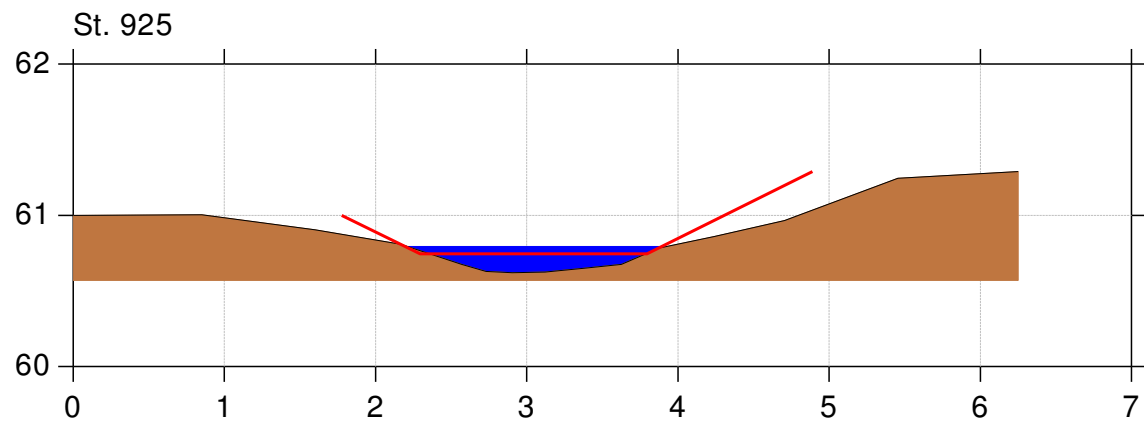
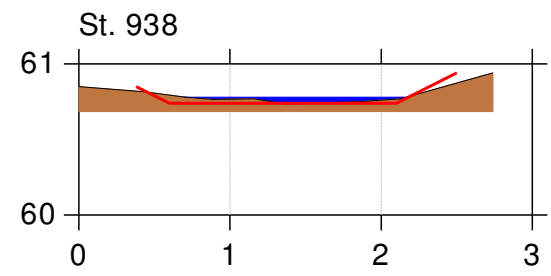
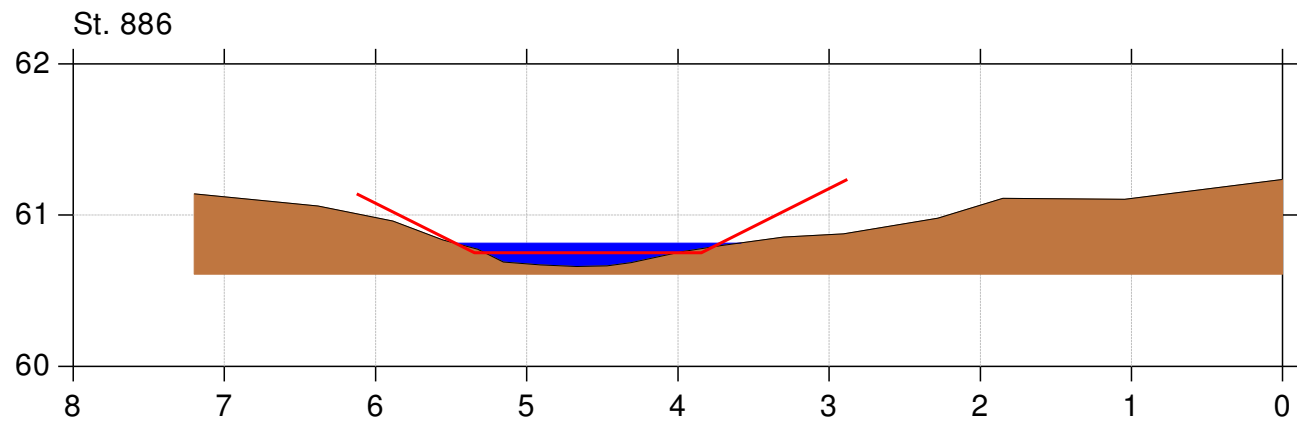
Lodret akse : Kote i m DVR90, skala 1:50

Vandret akse : Afstand i m, skala 1:50



Bilag 2

— Regulativ 2022
■ Opmåling udført af Viborg og Silkeborg, 2019 og 2021



Haller Å

Regulativ 2022

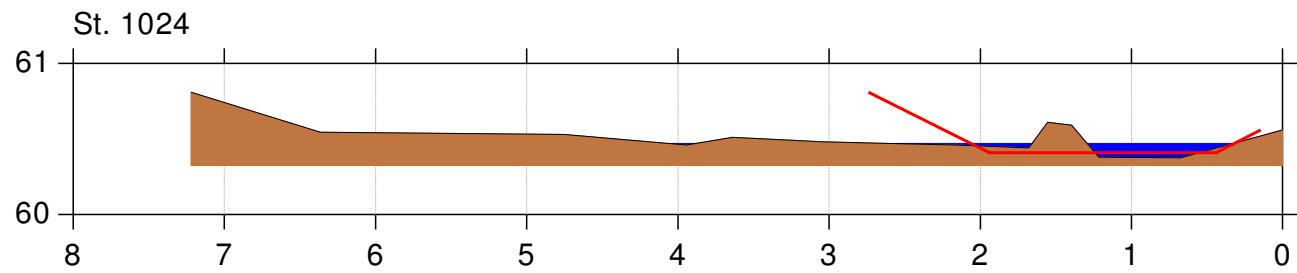
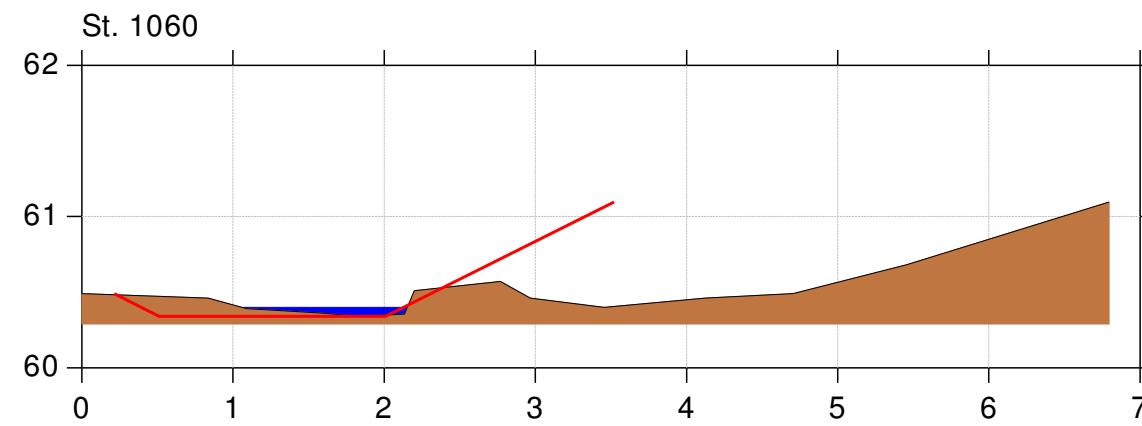
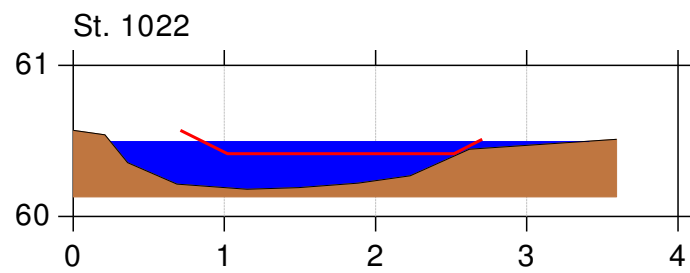
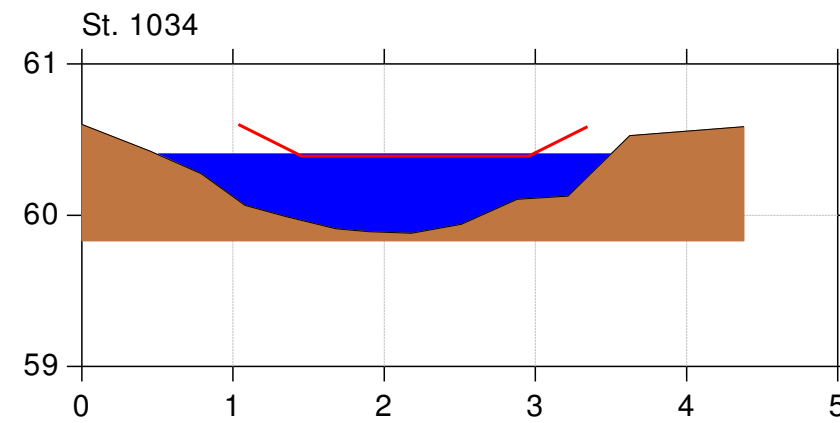
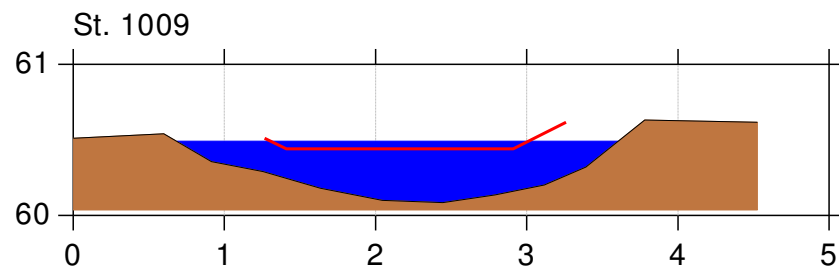
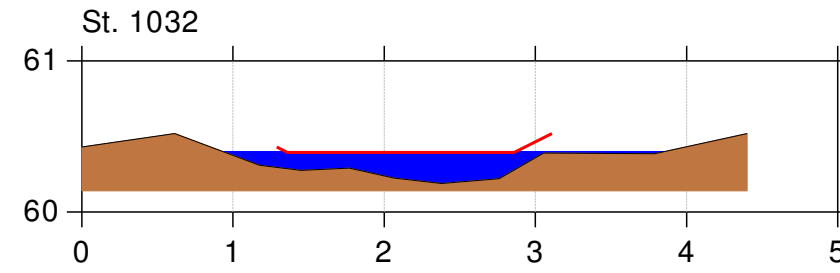
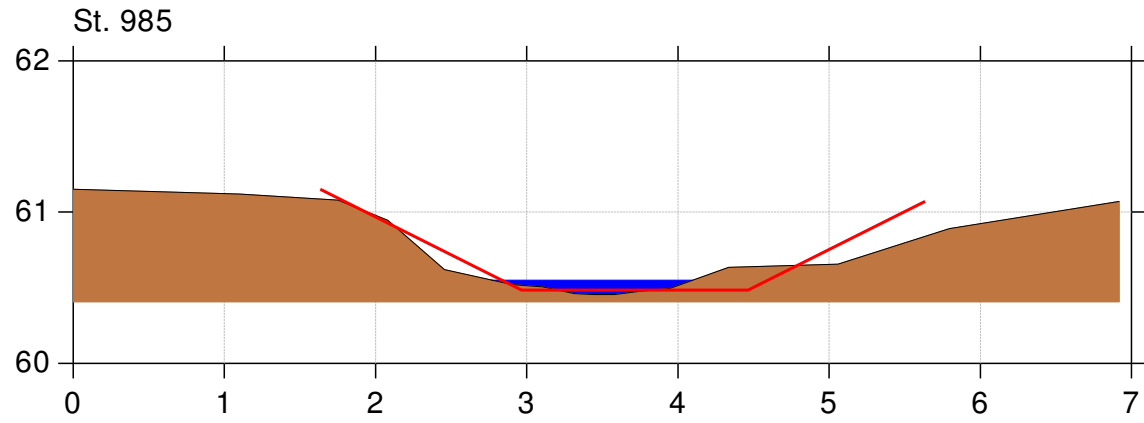
Lodret akse : Kote i m DVR90, skala 1:50

Vandret akse : Afstand i m, skala 1:50



Bilag 2

— Regulativ 2022
■ Opmåling udført af Viborg og Silkeborg, 2019 og 2021



Haller Å

Regulativ 2022

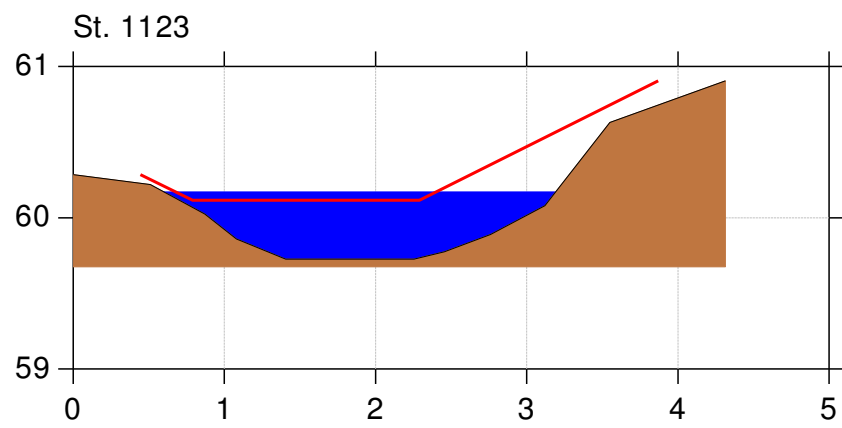
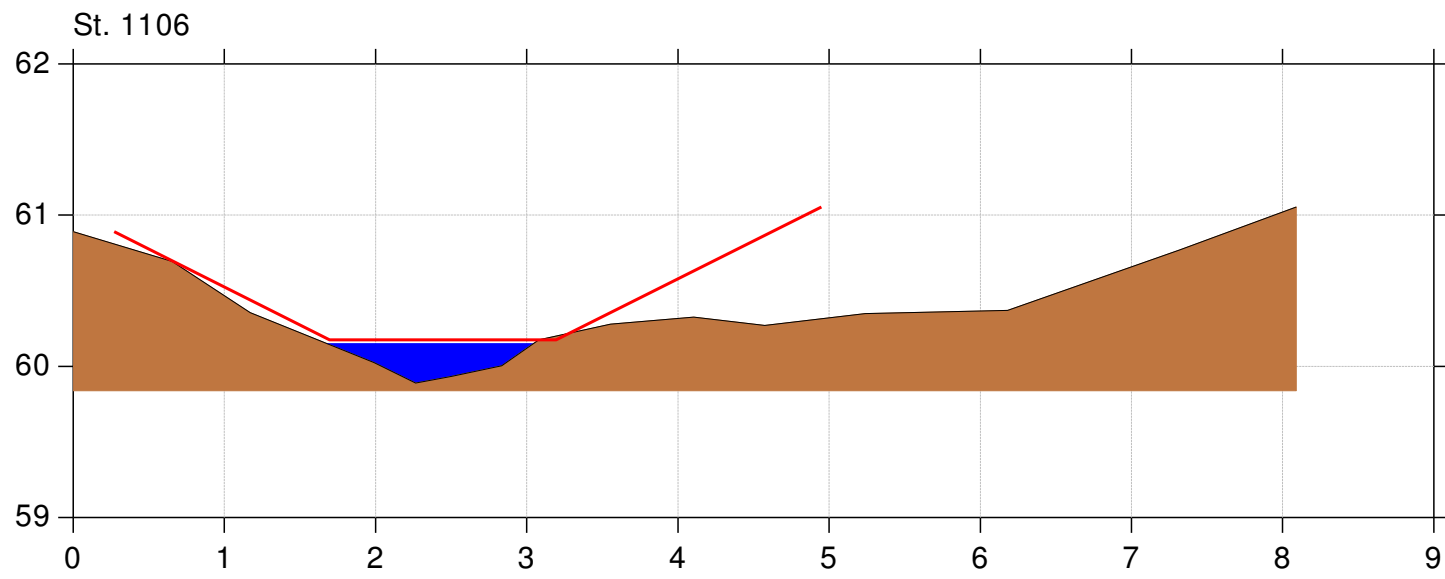
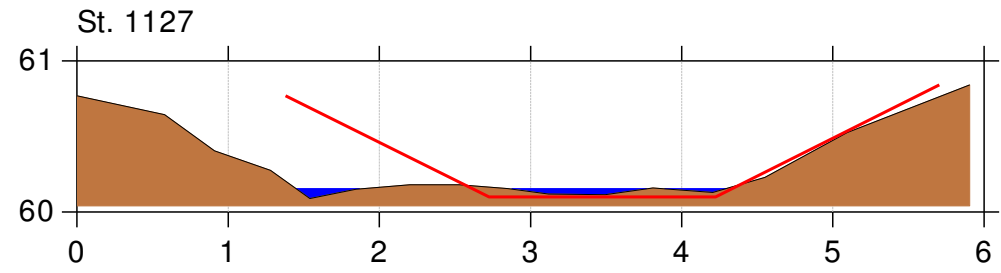
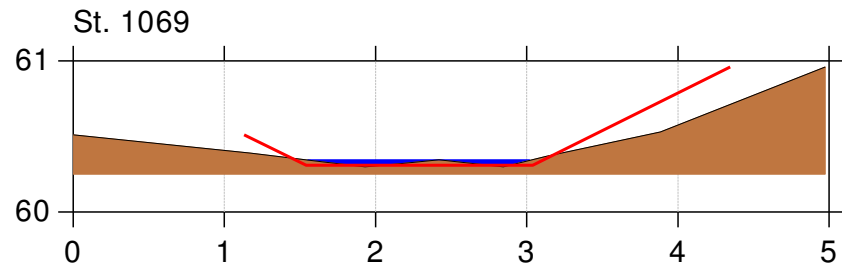
Lodret akse : Kote i m DVR90, skala 1:50

Vandret akse : Afstand i m, skala 1:50



Bilag 2

— Regulativ 2022
— Opmåling udført af Viborg og Silkeborg, 2019 og 2021



Haller Å

Regulativ 2022

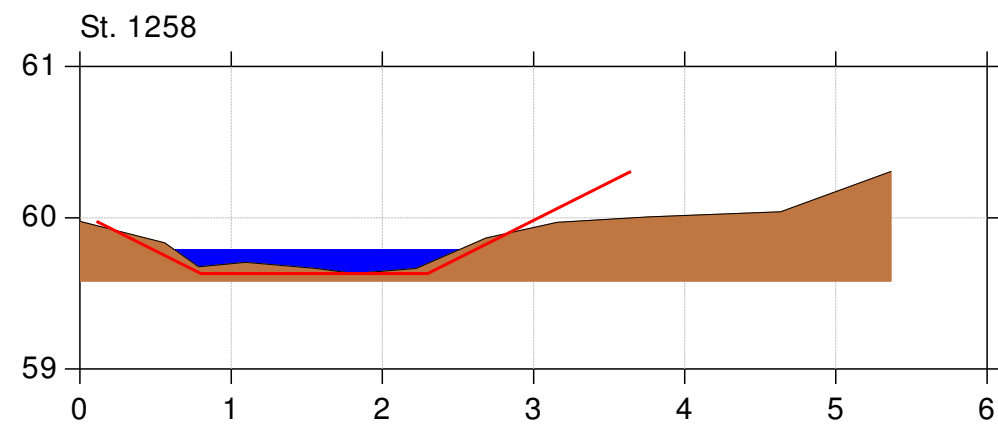
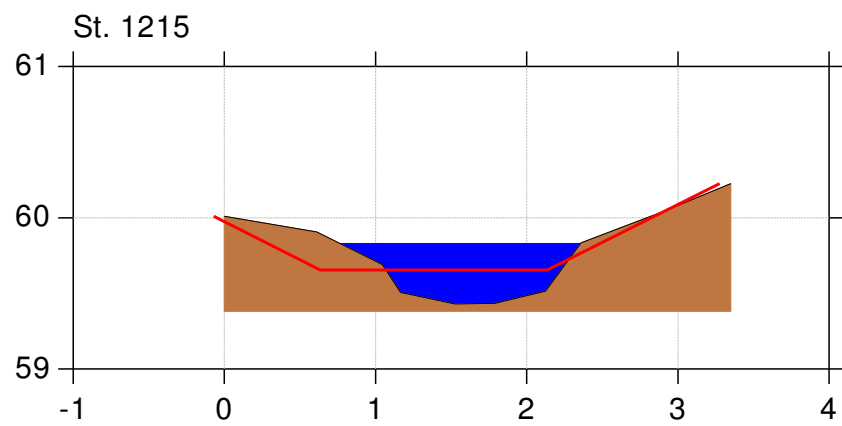
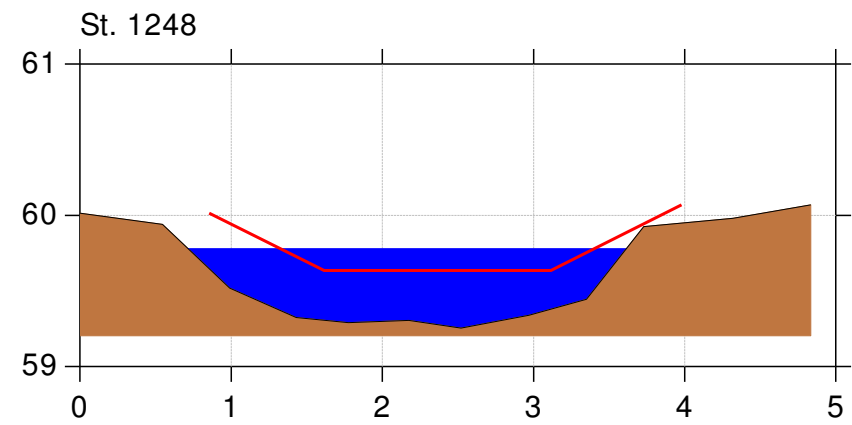
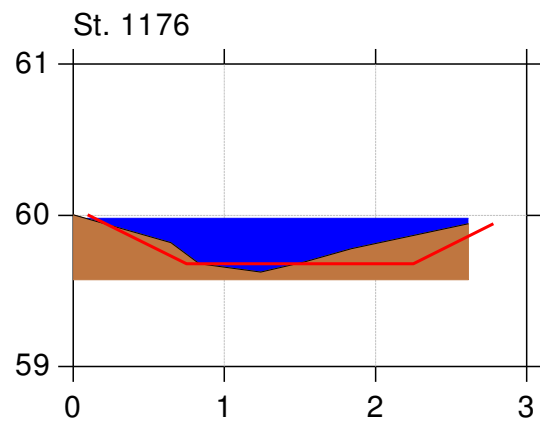
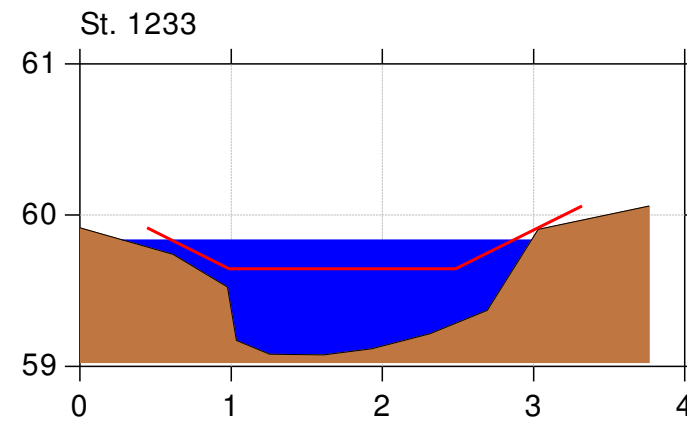
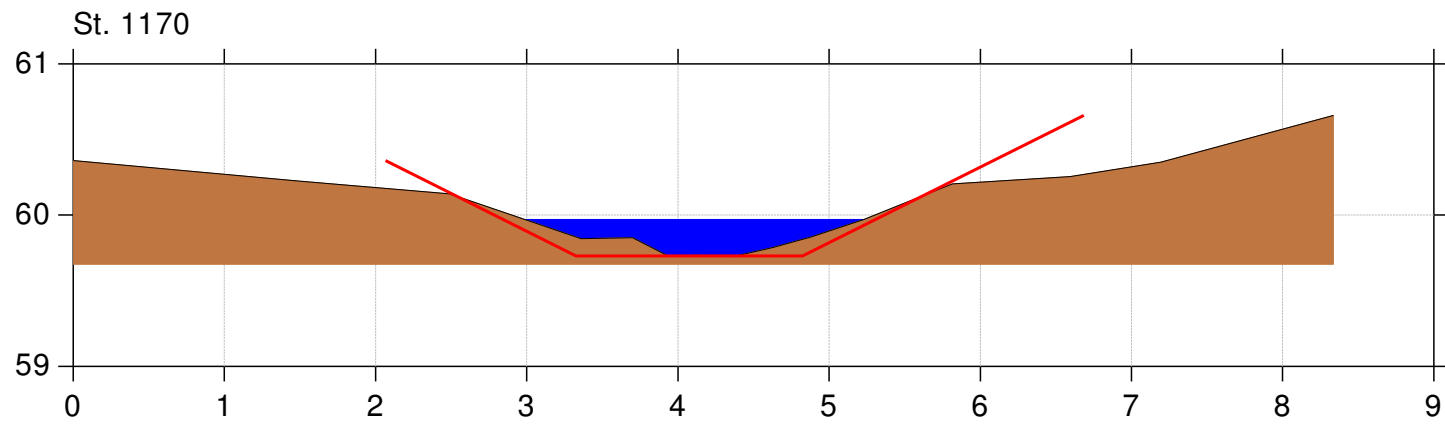
Lodret akse : Kote i m DVR90, skala 1:50

Vandret akse : Afstand i m, skala 1:50



Bilag 2

— Regulativ 2022
■ Opmåling udført af Viborg og Silkeborg, 2019 og 2021



Haller Å

Regulativ 2022

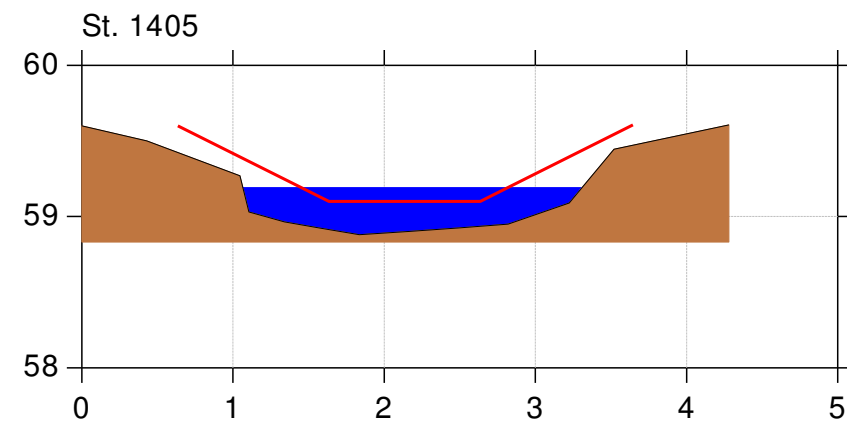
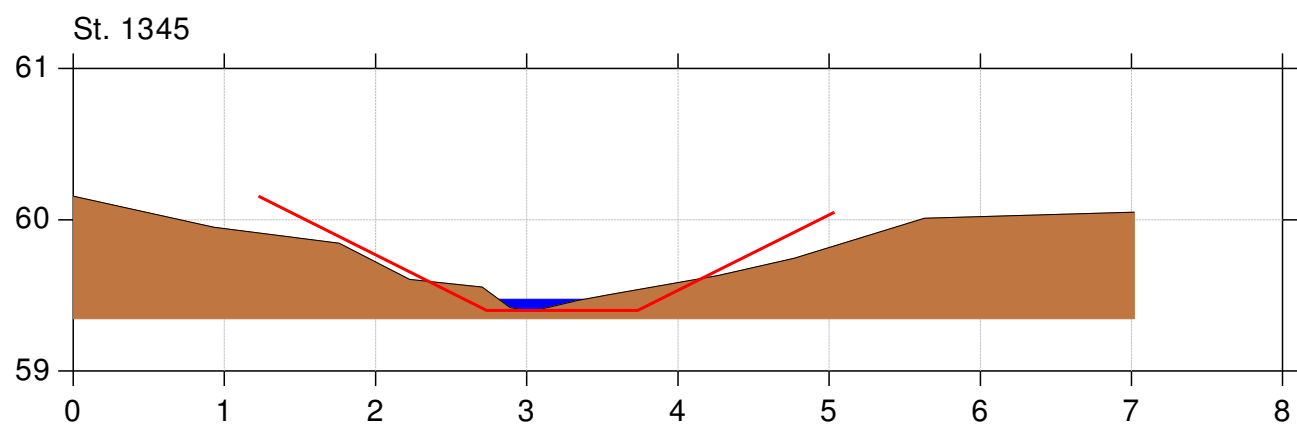
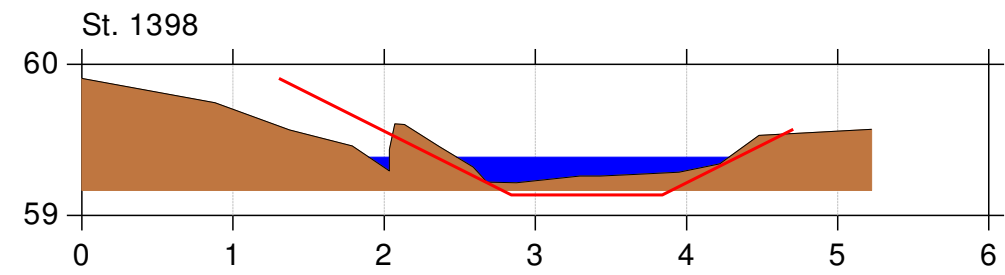
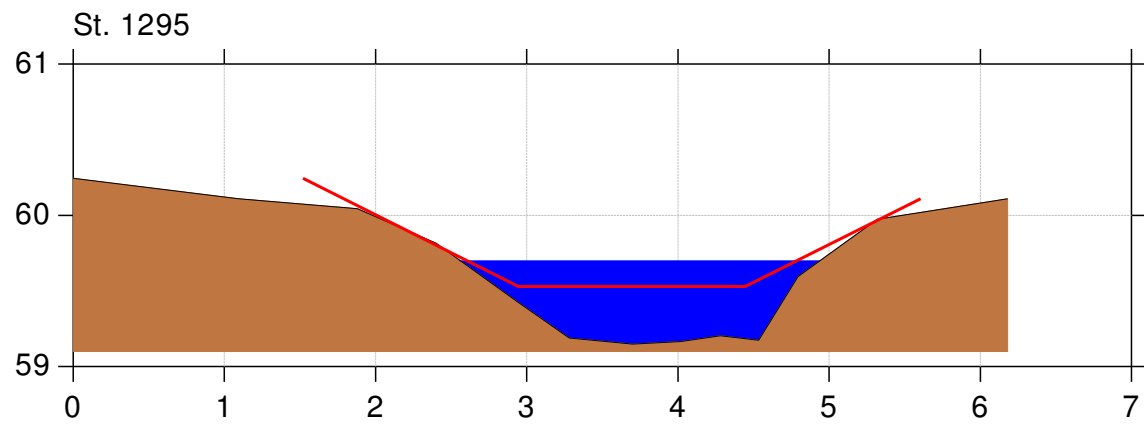
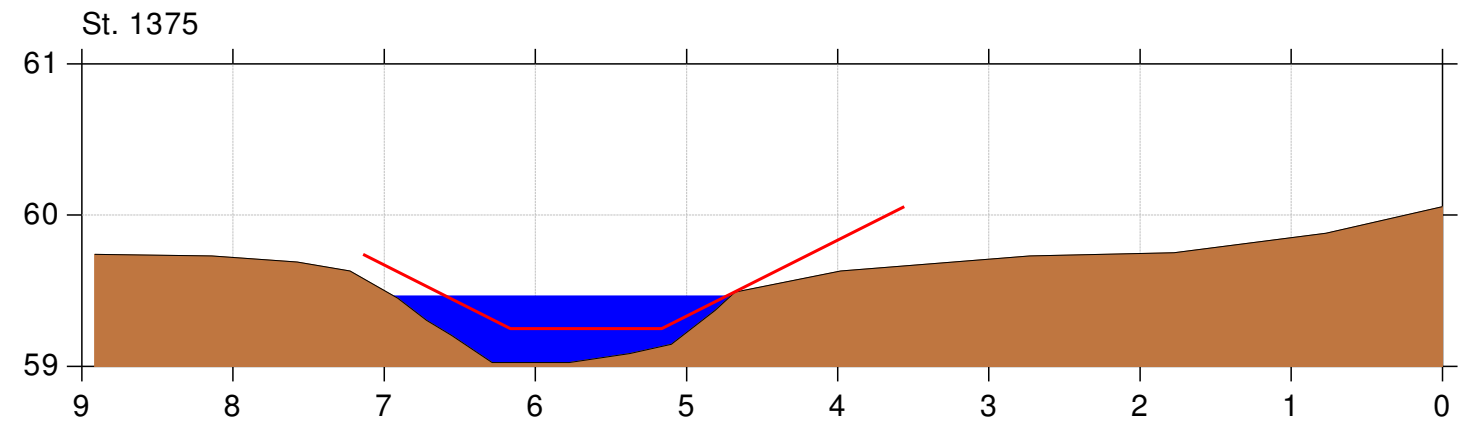
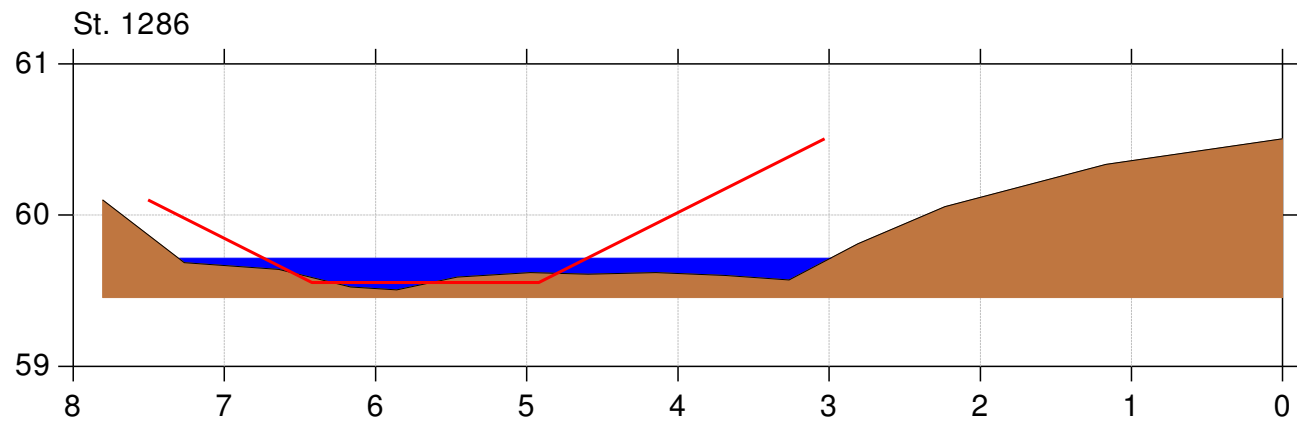
Lodret akse : Kote i m DVR90, skala 1:50

Vandret akse : Afstand i m, skala 1:50



Bilag 2

— Regulativ 2022
— Opmåling udført af Viborg og Silkeborg, 2019 og 2021



Haller Å

Regulativ 2022

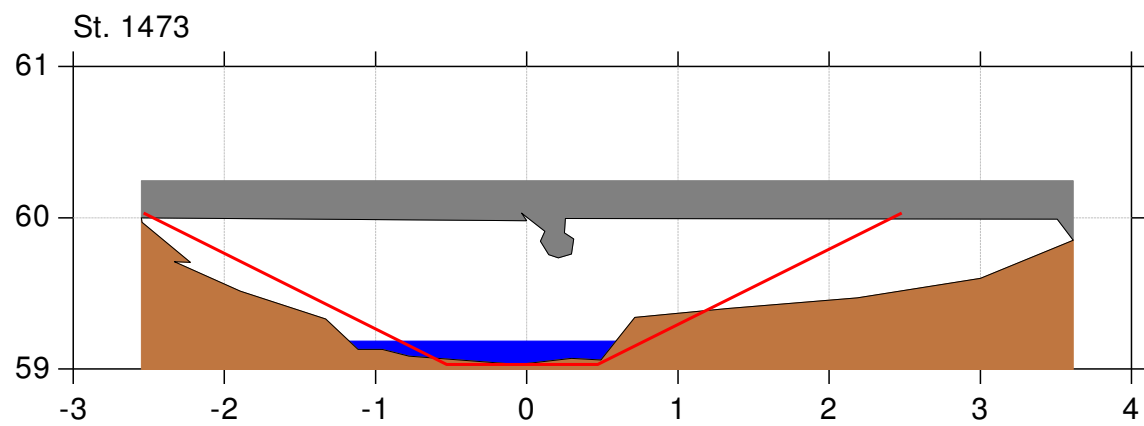
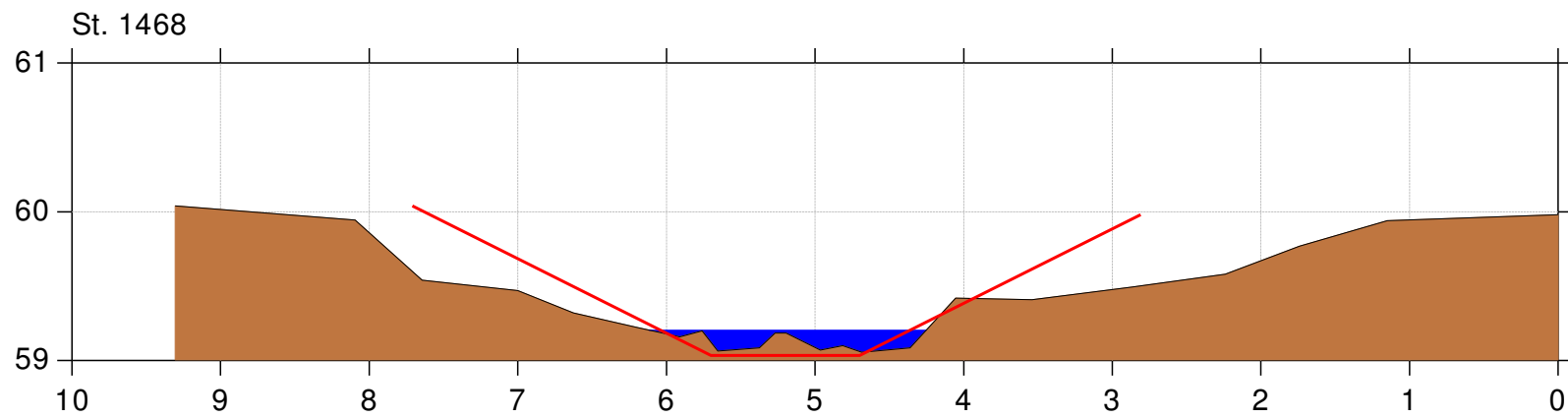
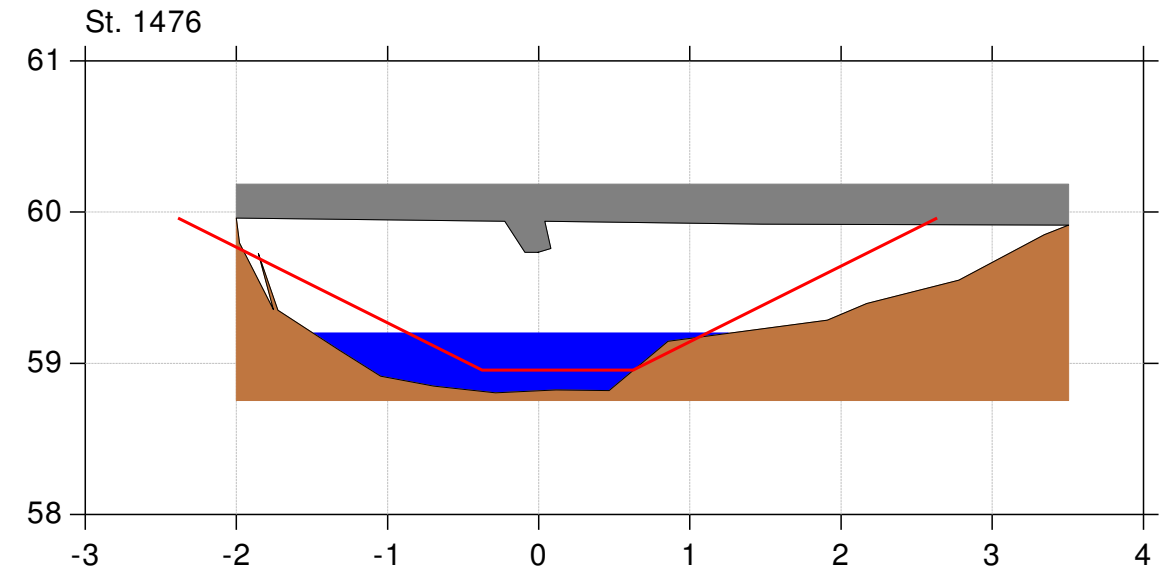
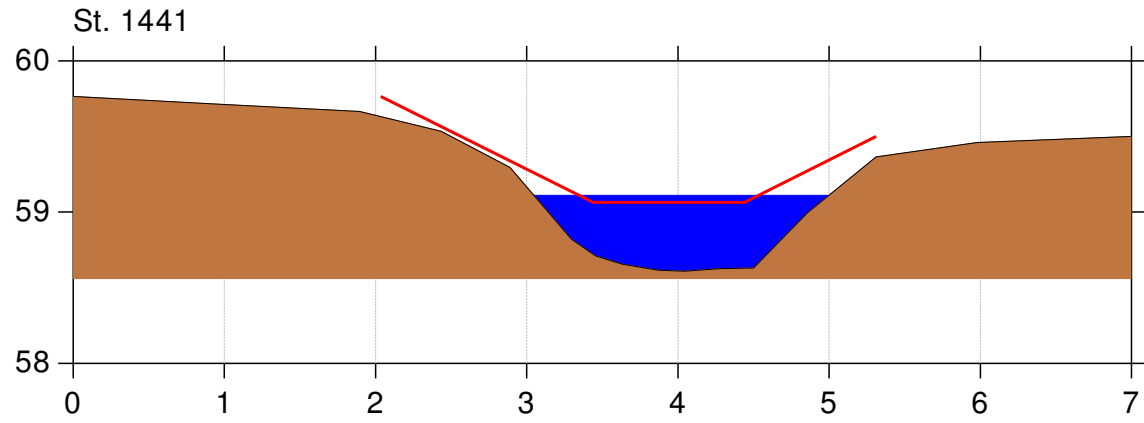
Lodret akse : Kote i m DVR90, skala 1:50

Vandret akse : Afstand i m, skala 1:50



Bilag 2

— Regulativ 2022
— Opmåling udført af Viborg og Silkeborg, 2019 og 2021



Haller Å

Regulativ 2022

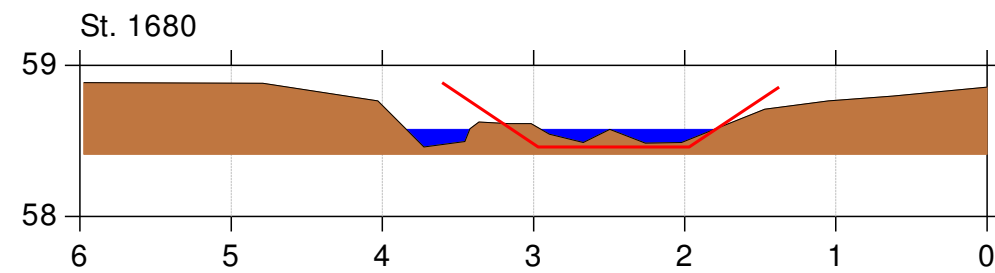
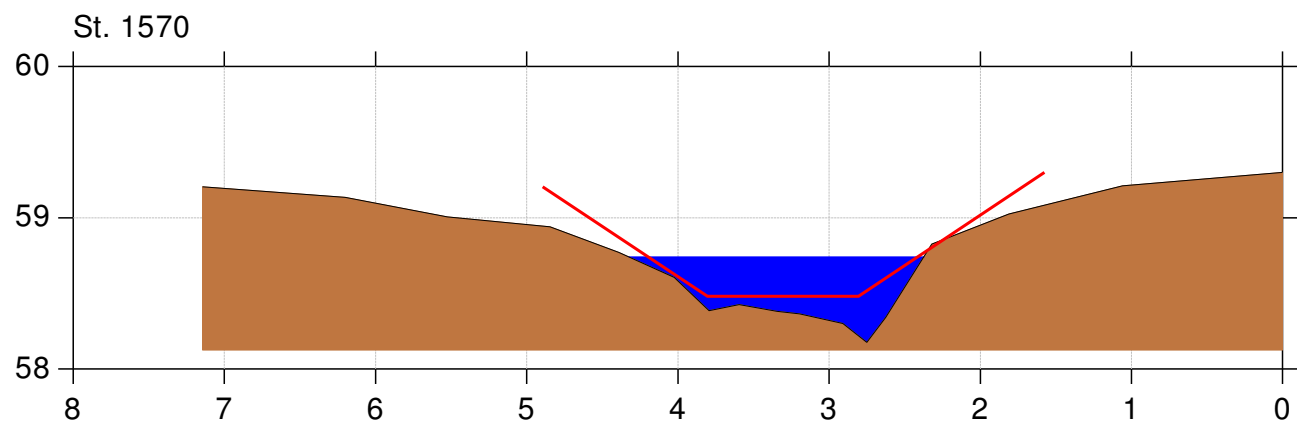
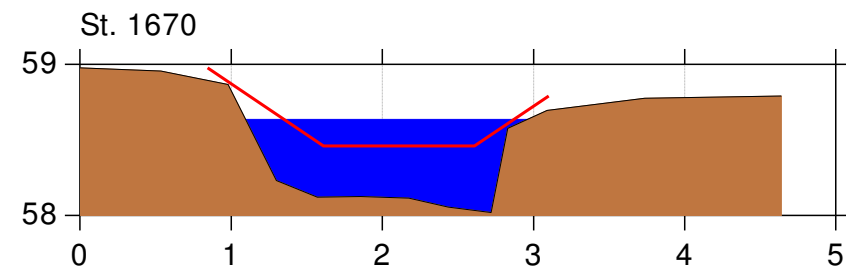
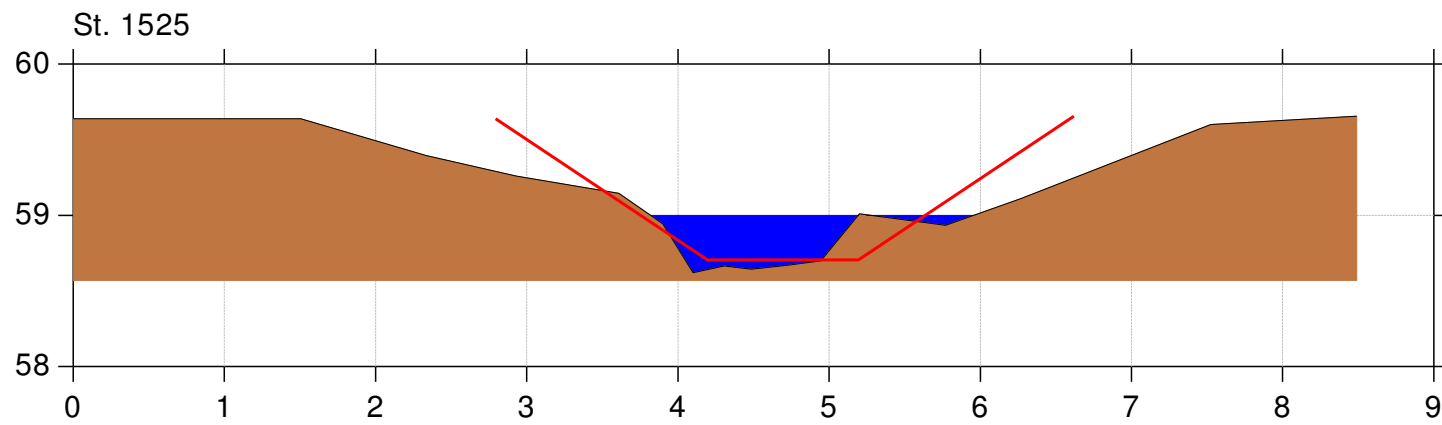
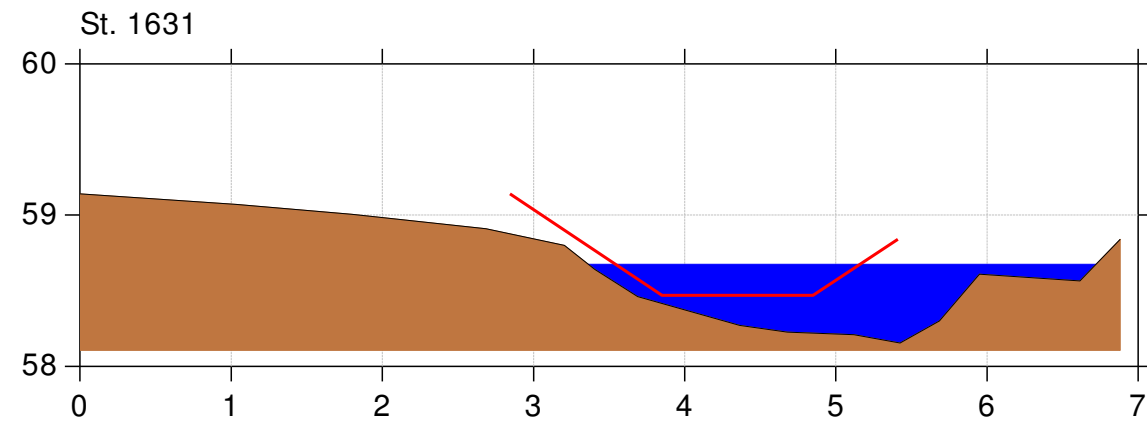
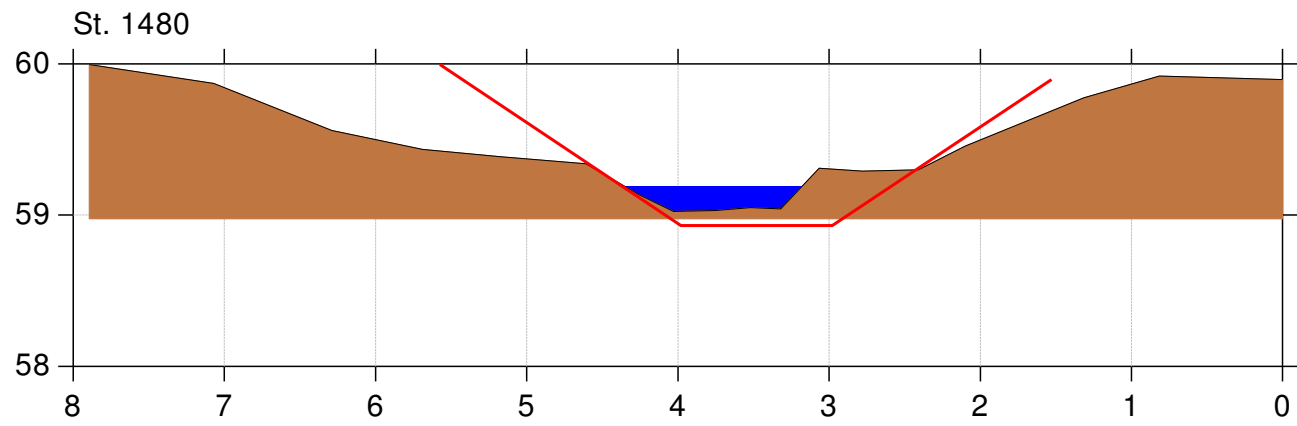
Lodret akse : Kote i m DVR90, skala 1:50

Vandret akse : Afstand i m, skala 1:50



Bilag 2

— Regulativ 2022
— Opmåling udført af Viborg og Silkeborg, 2019 og 2021



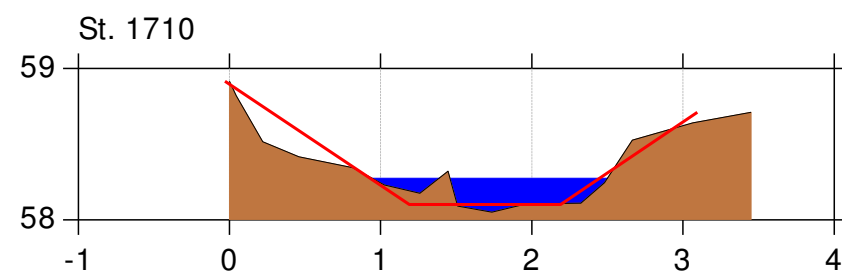
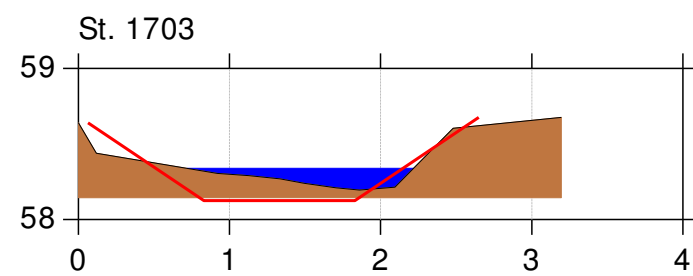
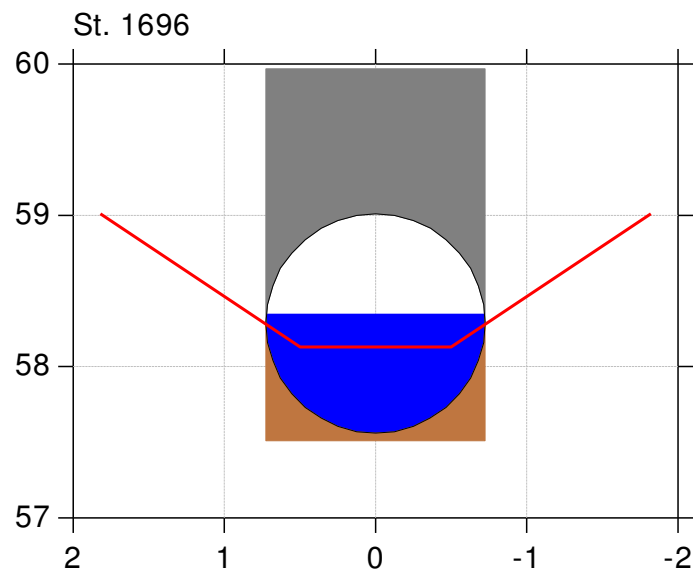
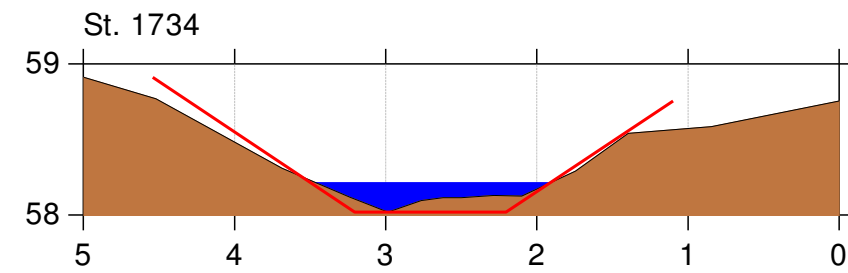
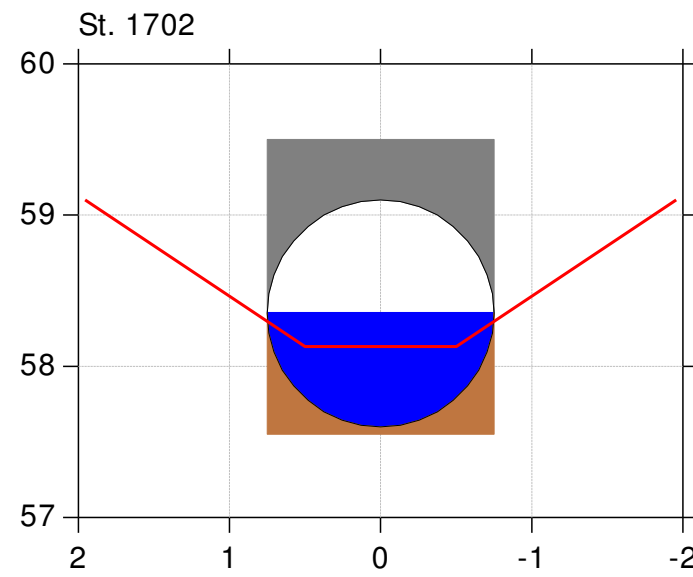
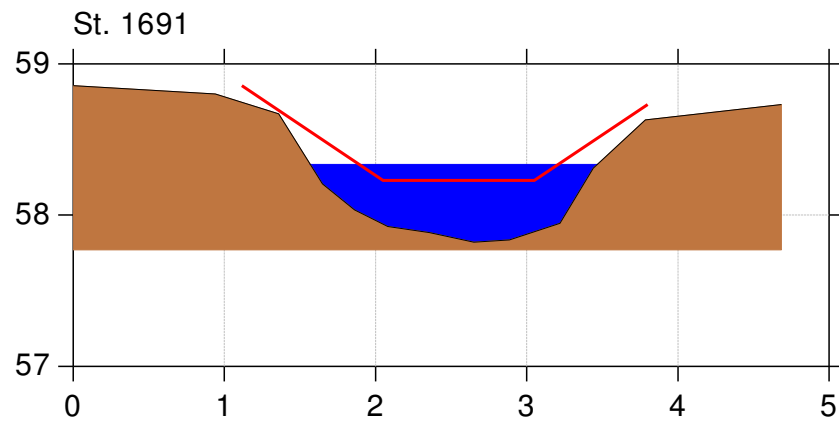
Haller Å

Regulativ 2022

Lodret akse : Kote i m DVR90, skala 1:50

Vandret akse : Afstand i m, skala 1:50

— Regulativ 2022
■ Opmåling udført af Viborg og Silkeborg, 2019 og 2021



Haller Å

Regulativ 2022

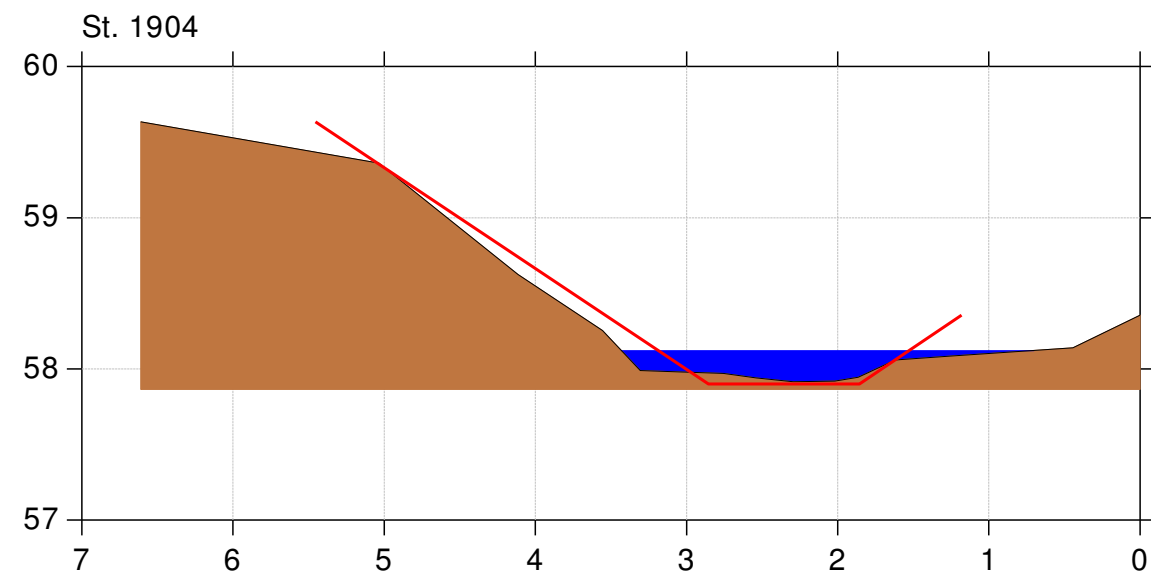
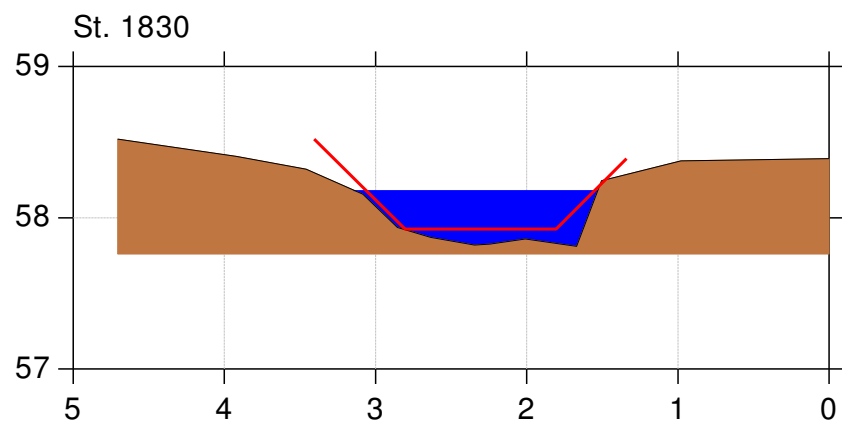
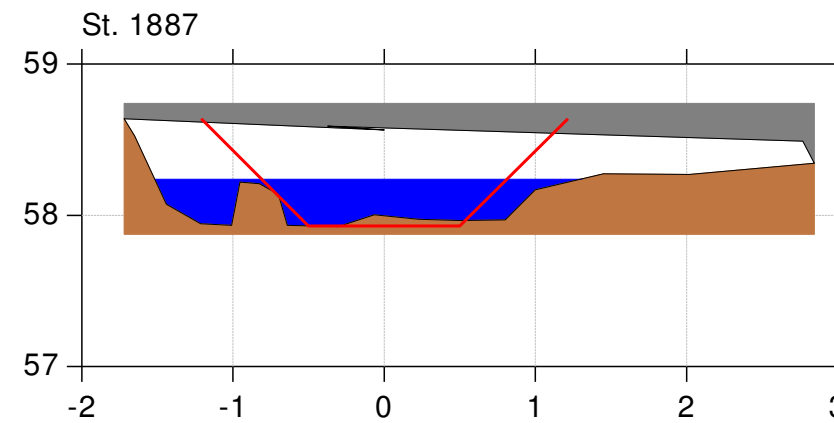
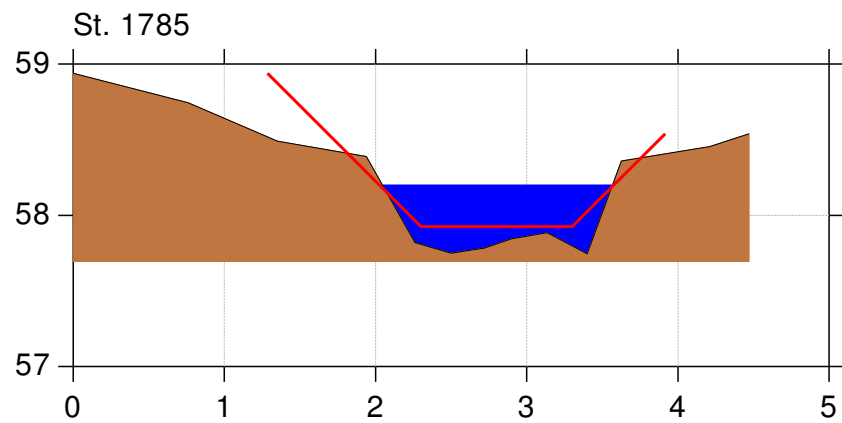
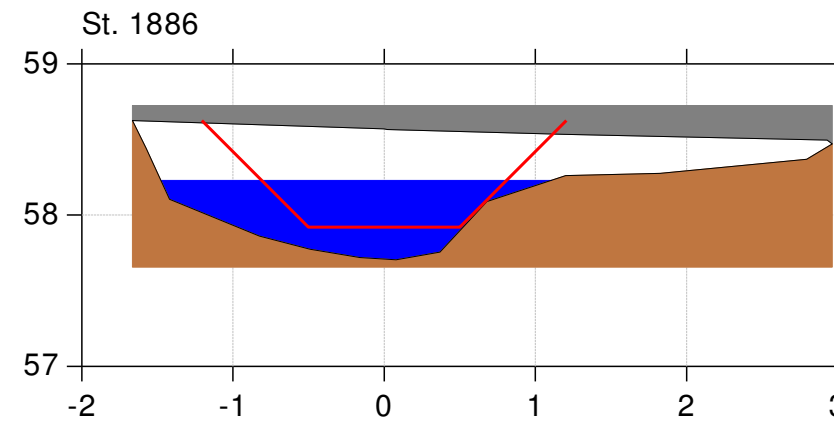
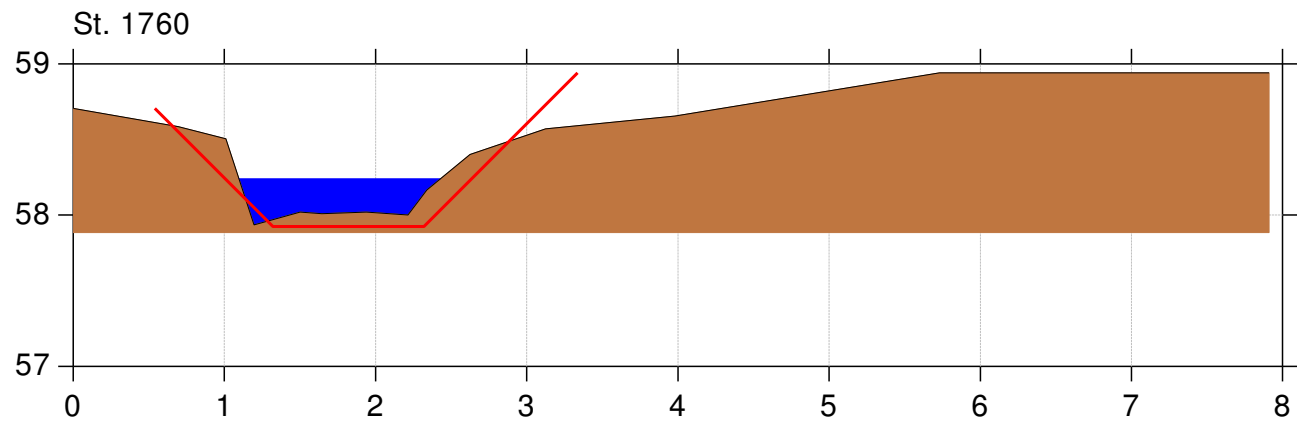
Lodret akse : Kote i m DVR90, skala 1:50

Vandret akse : Afstand i m, skala 1:50



Bilag 2

— Regulativ 2022
— Opmåling udført af Viborg og Silkeborg, 2019 og 2021



Haller Å

Regulativ 2022

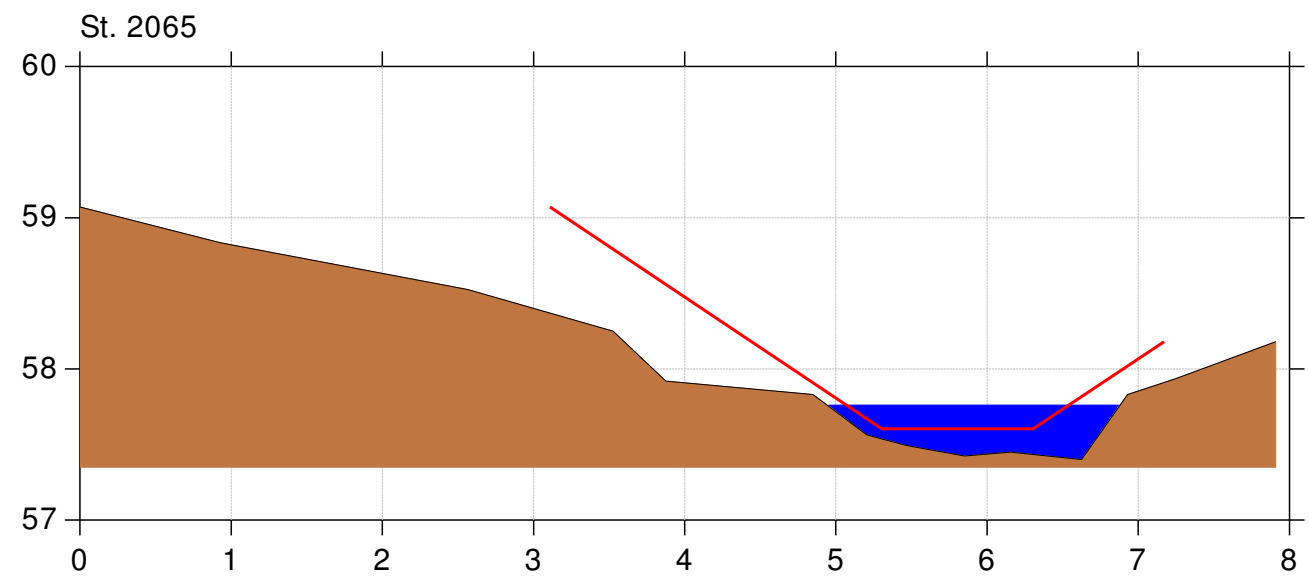
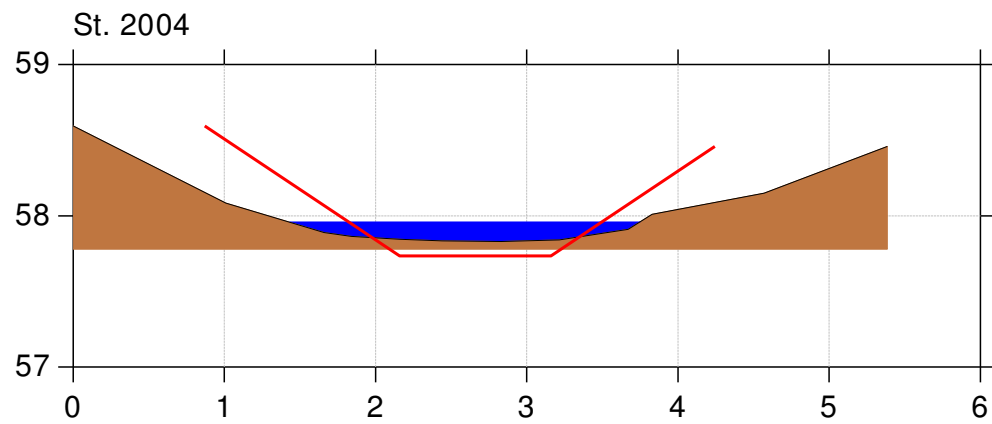
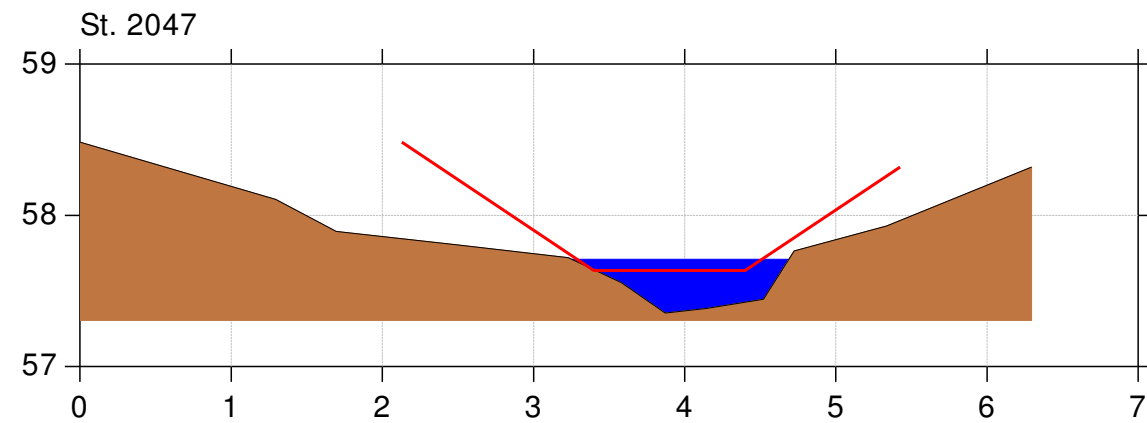
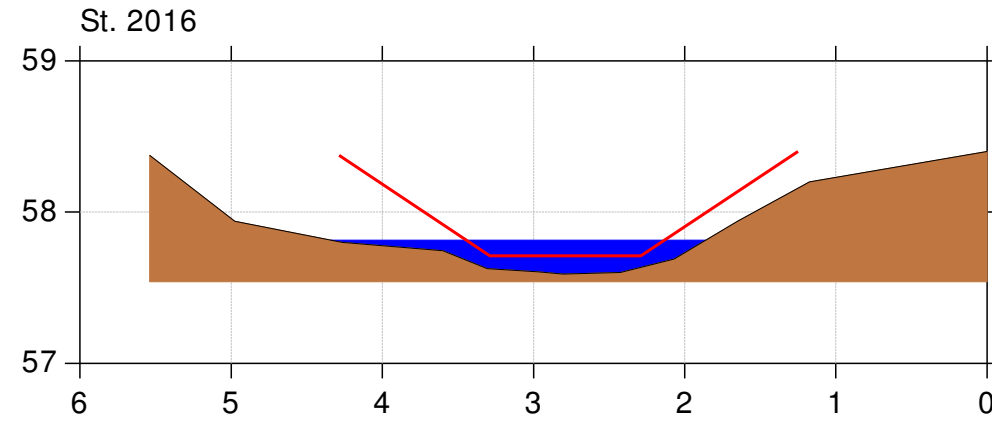
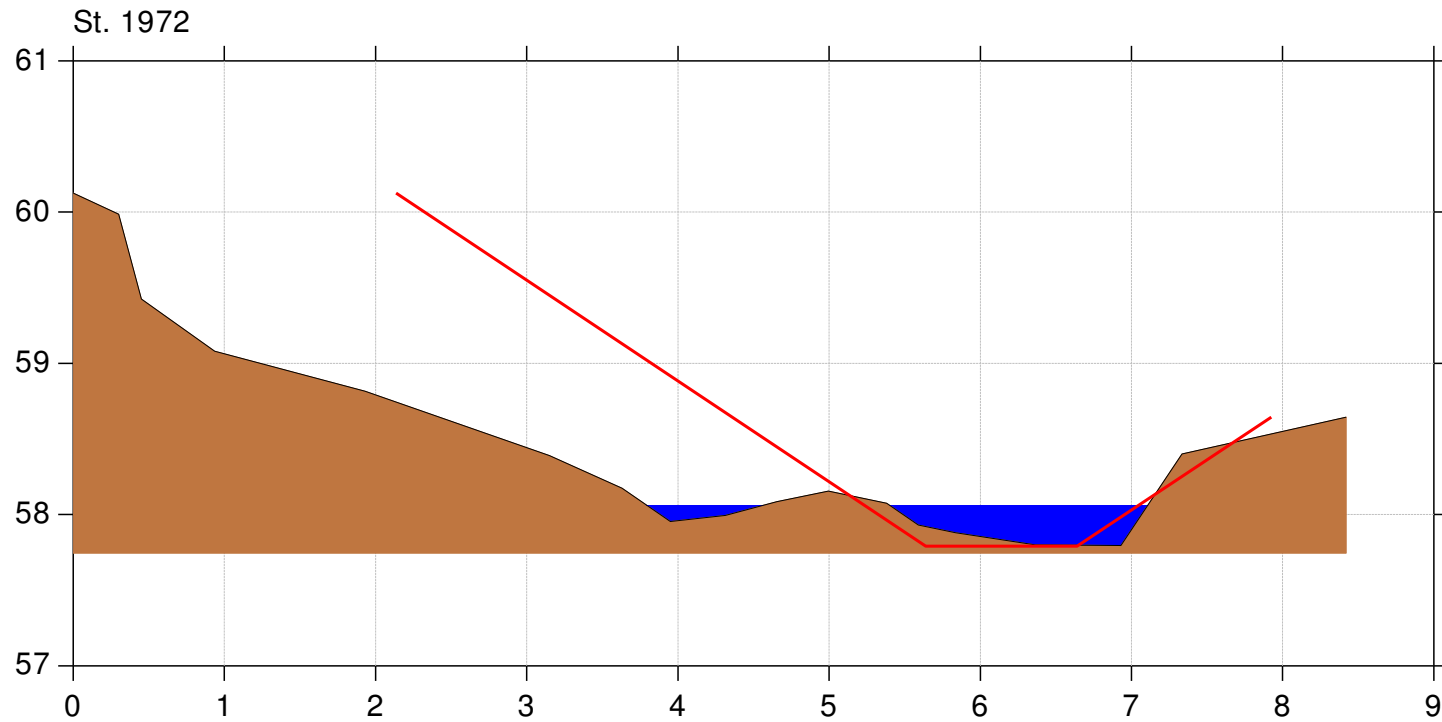
Lodret akse : Kote i m DVR90, skala 1:50

Vandret akse : Afstand i m, skala 1:50



Bilag 2

— Regulativ 2022
■ Opmåling udført af Viborg og Silkeborg, 2019 og 2021



Haller Å

Regulativ 2022

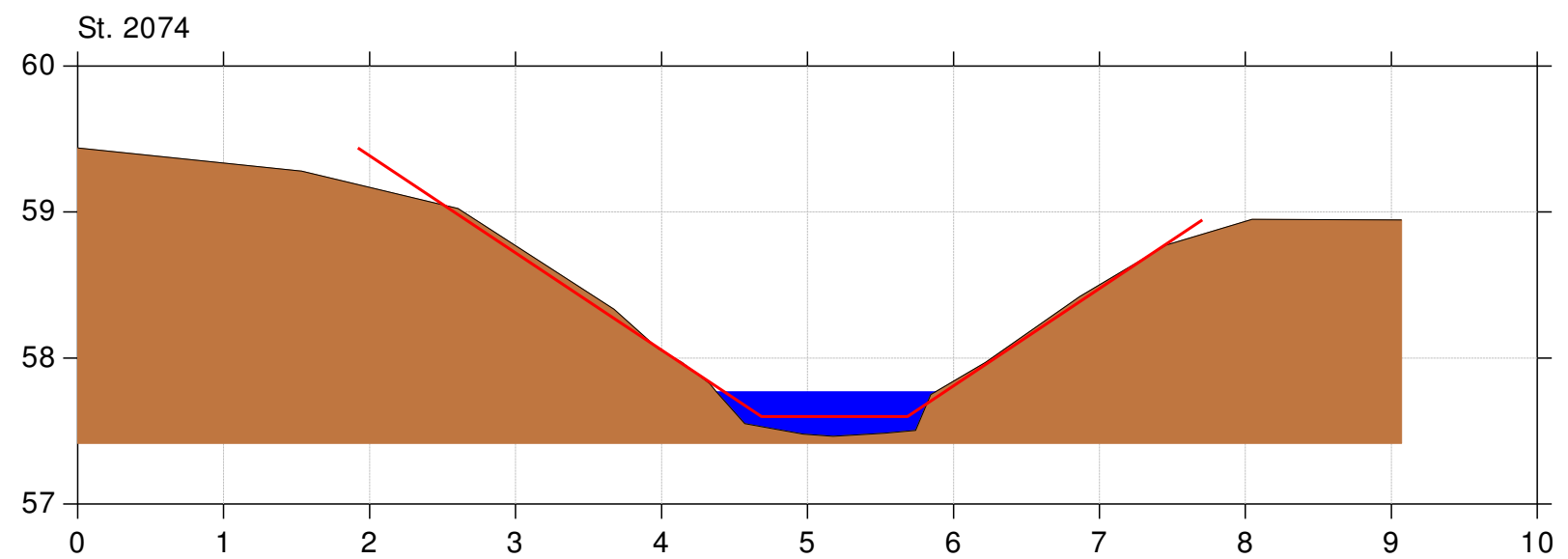
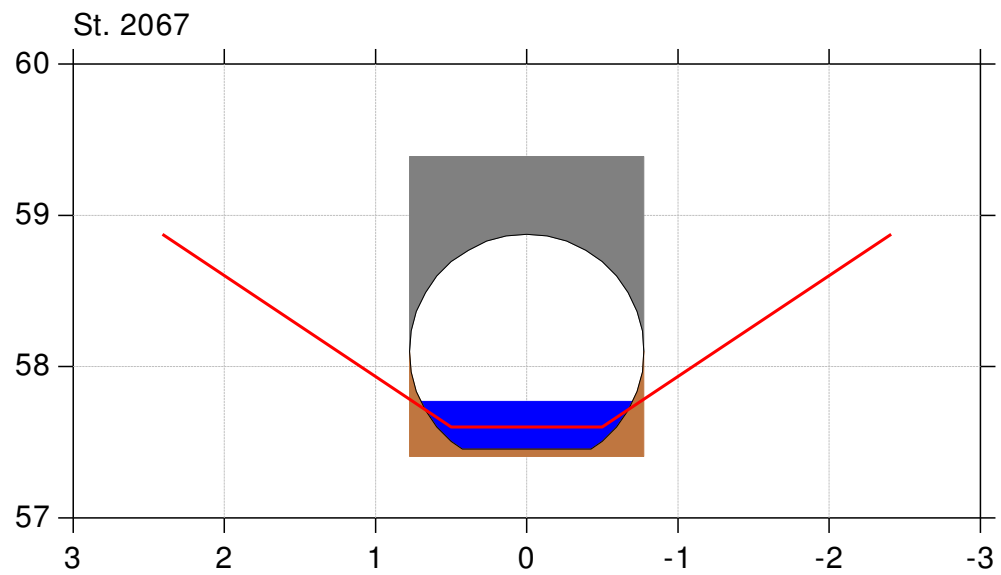
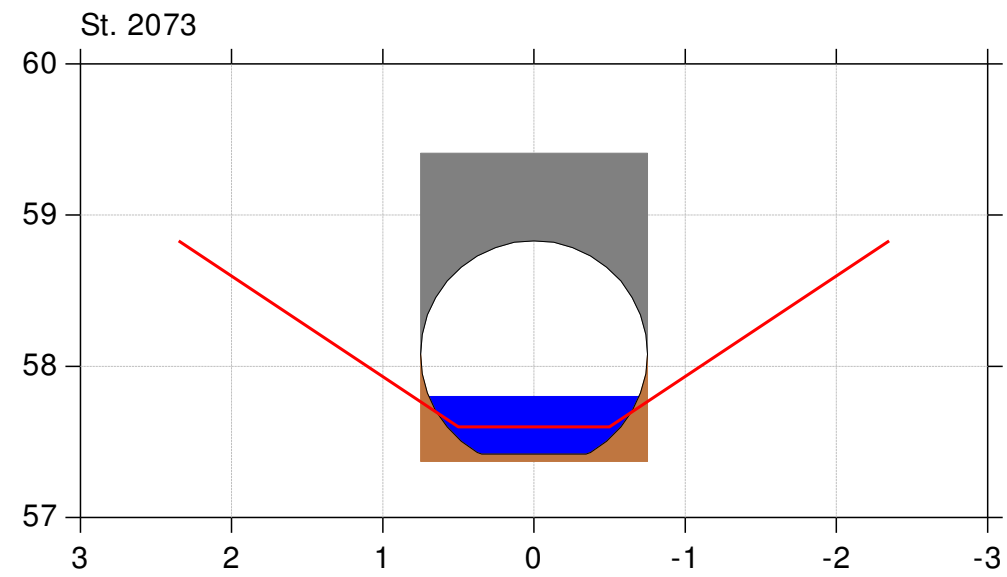
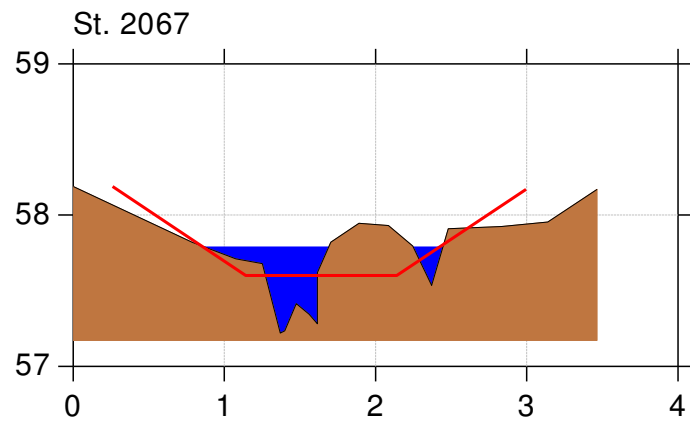
Lodret akse : Kote i m DVR90, skala 1:50

Vandret akse : Afstand i m, skala 1:50



Bilag 2

— Regulativ 2022
■ Opmåling udført af Viborg og Silkeborg, 2019 og 2021



Haller Å

Regulativ 2022

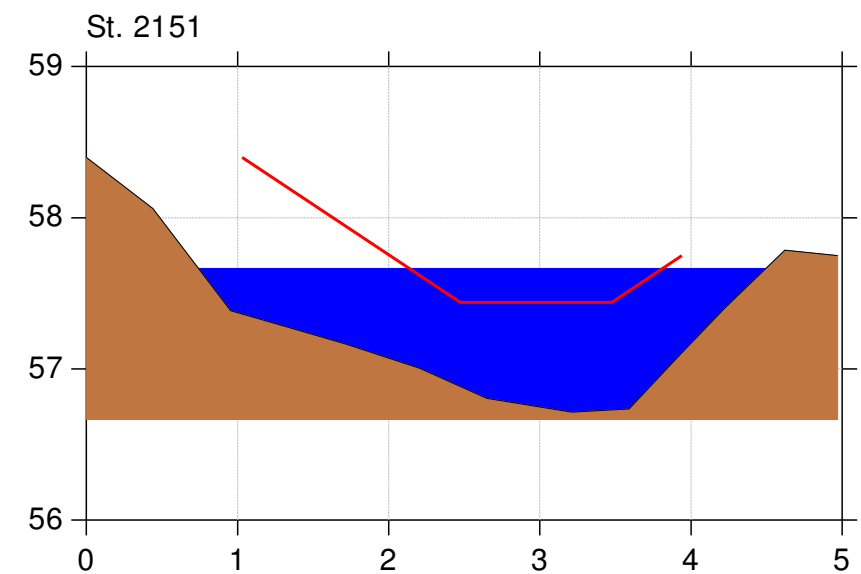
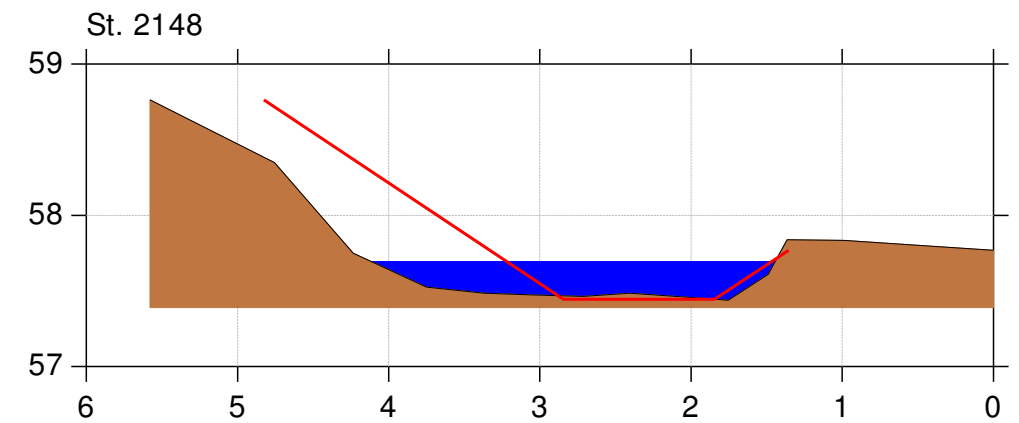
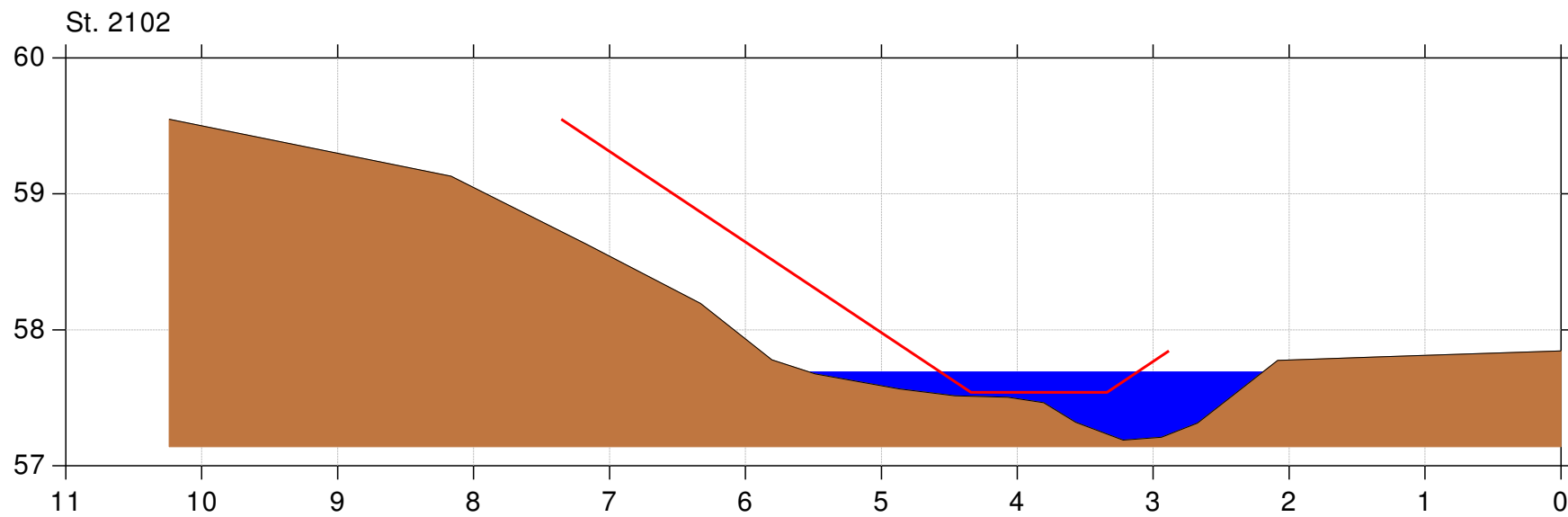
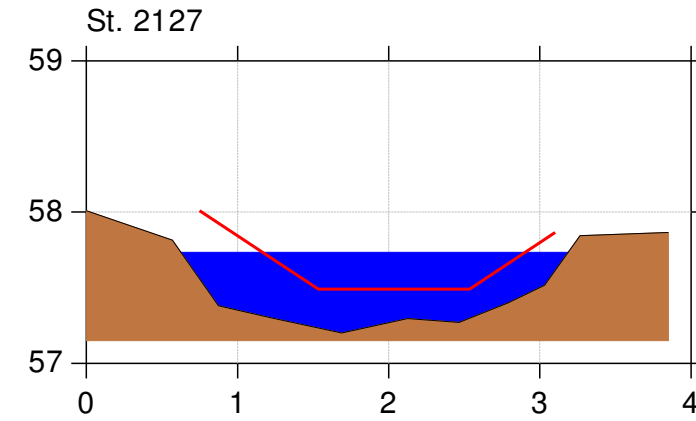
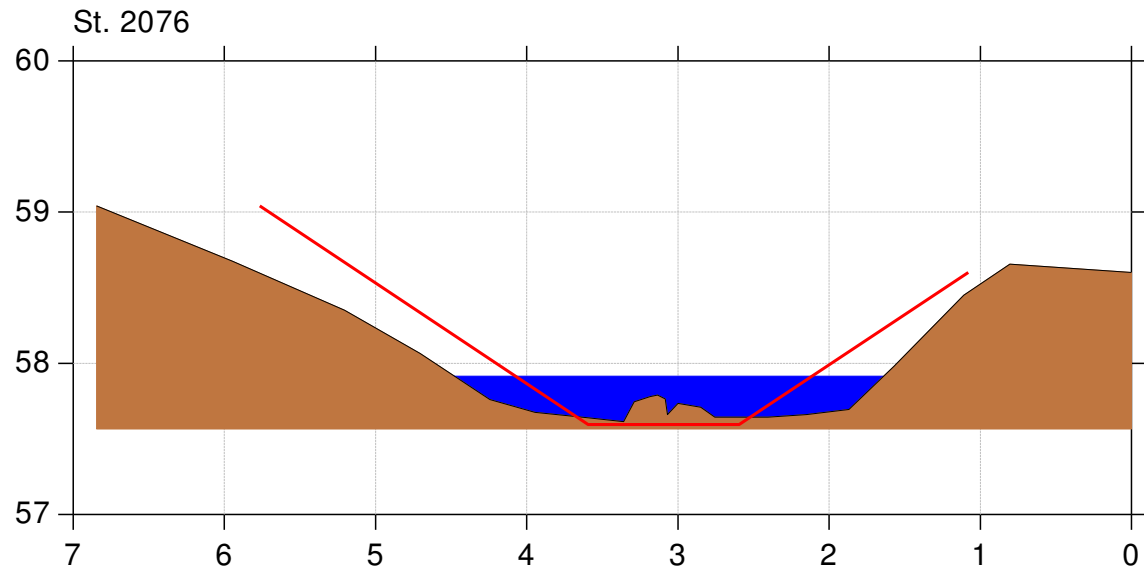
Lodret akse : Kote i m DVR90, skala 1:50

Vandret akse : Afstand i m, skala 1:50



Bilag 2

— Regulativ 2022
■ Opmåling udført af Viborg og Silkeborg, 2019 og 2021



Haller Å

Regulativ 2022

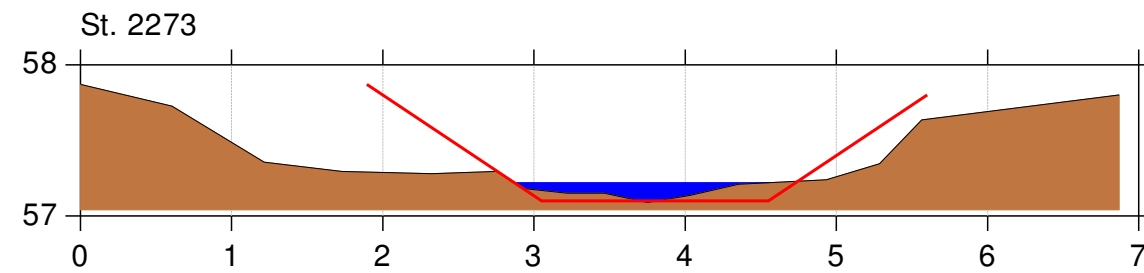
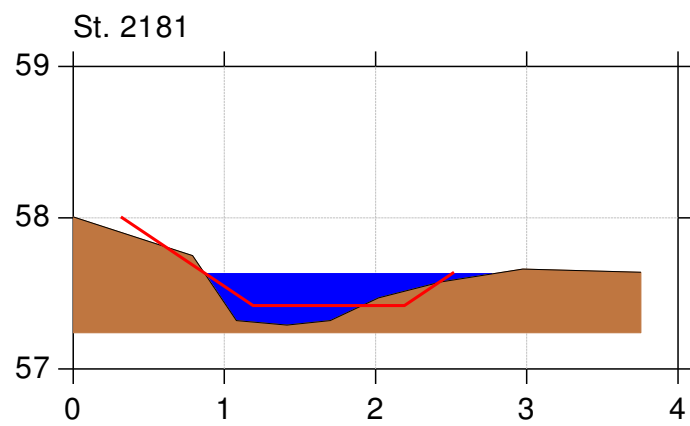
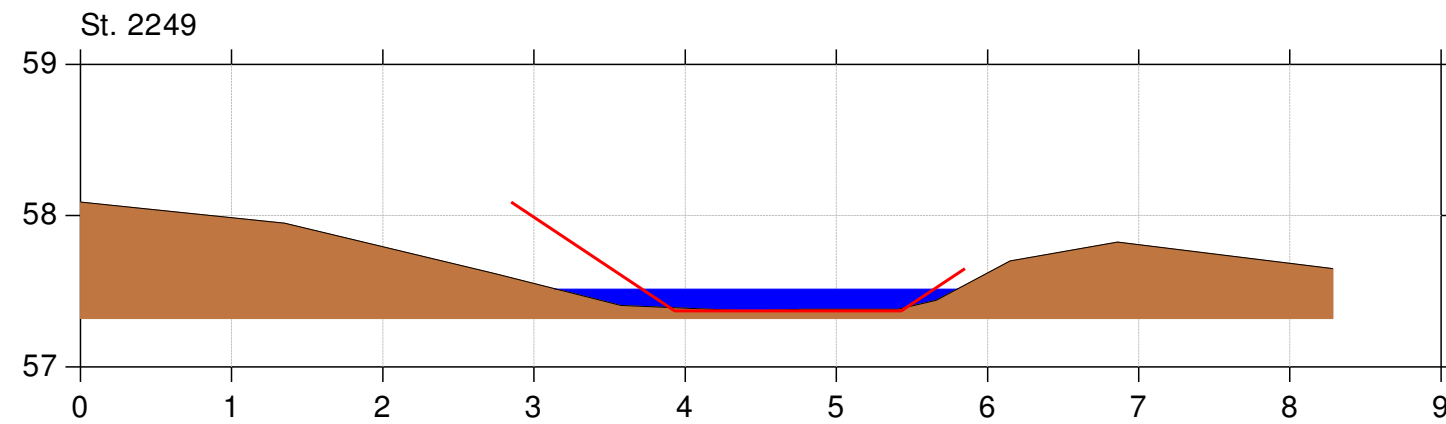
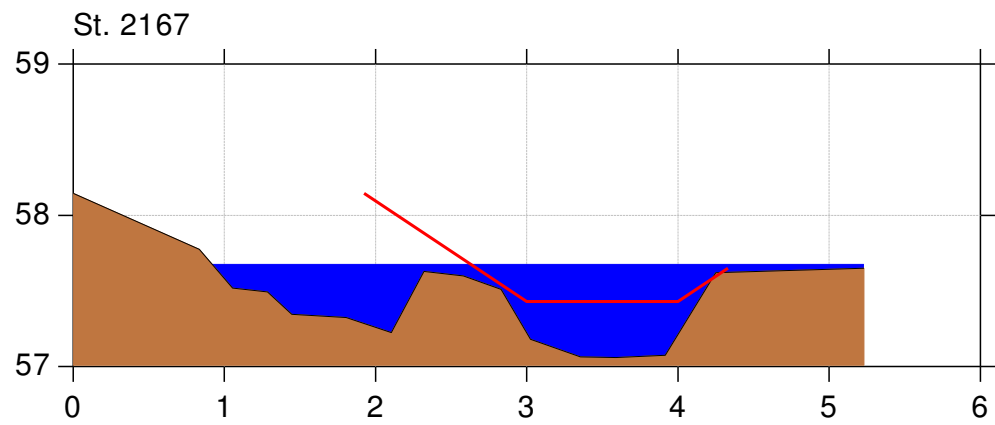
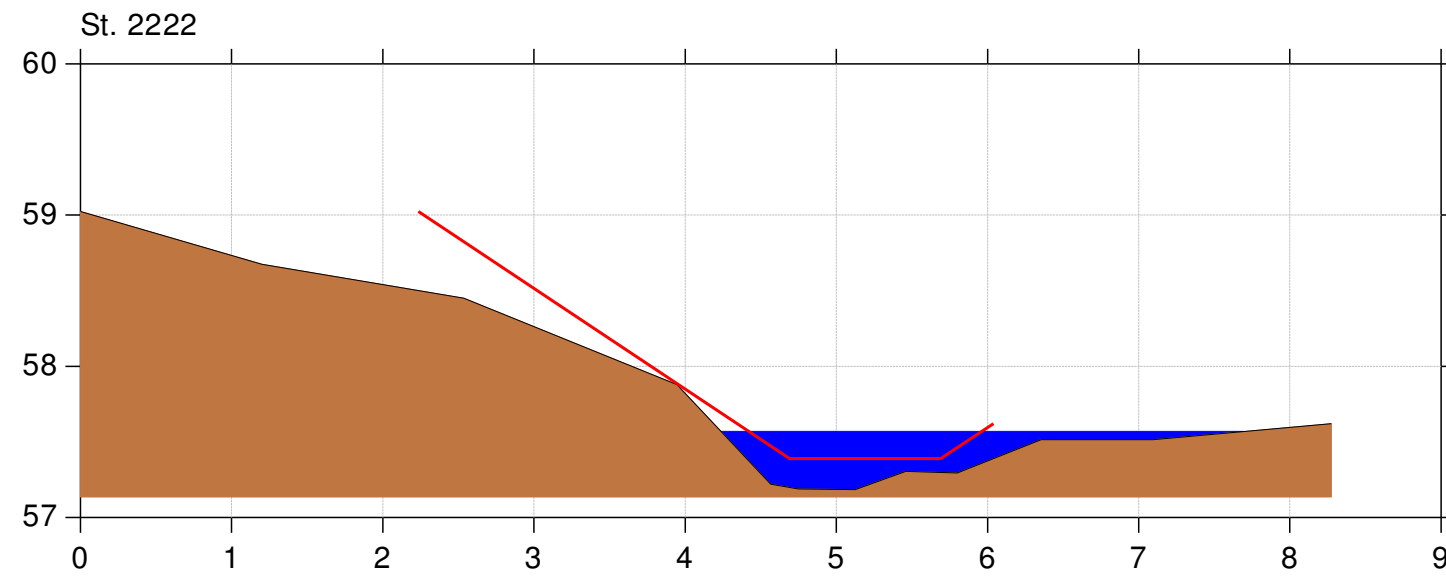
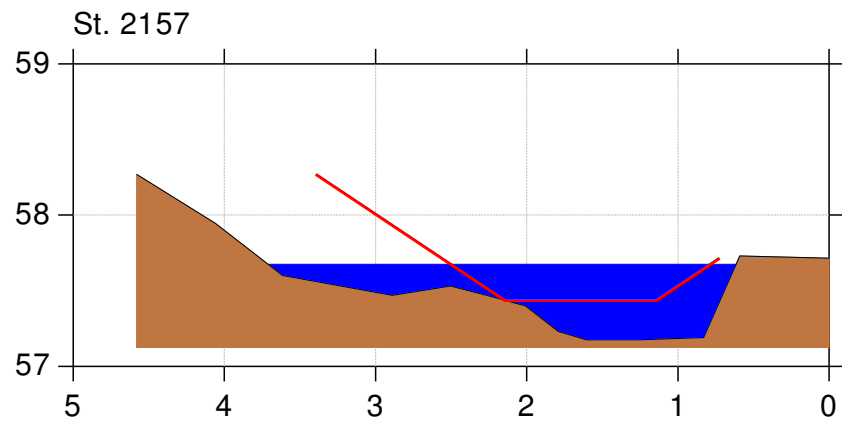
Lodret akse : Kote i m DVR90, skala 1:50

Vandret akse : Afstand i m, skala 1:50



Bilag 2

— Regulativ 2022
— Opmåling udført af Viborg og Silkeborg, 2019 og 2021



Haller Å

Regulativ 2022

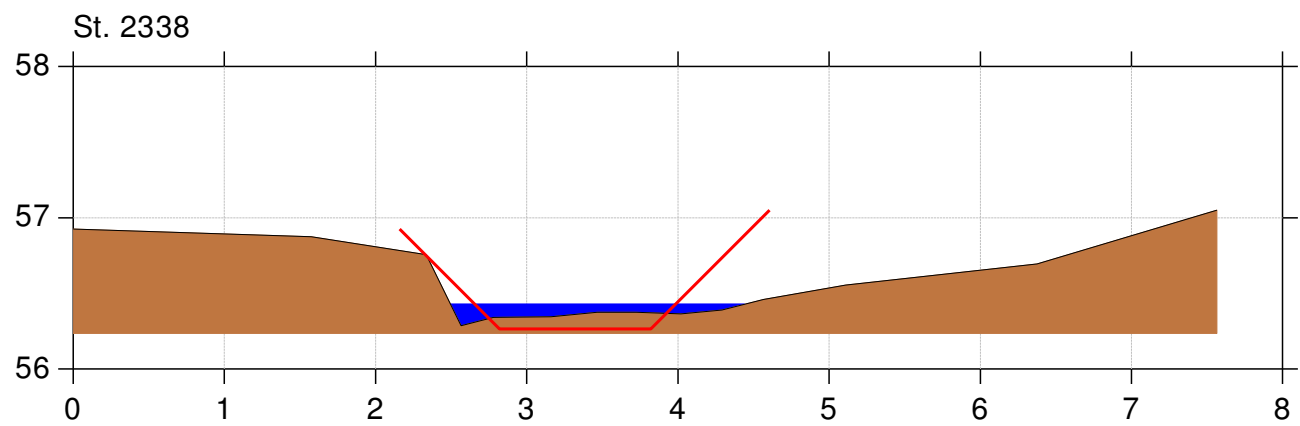
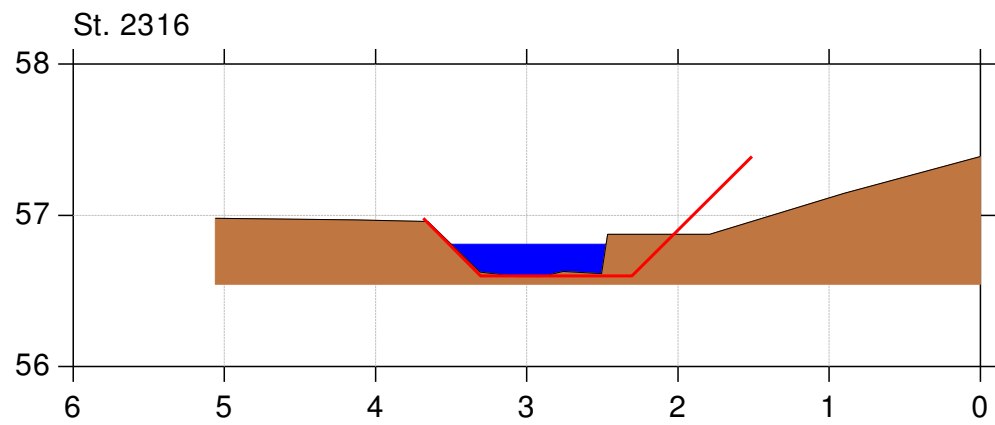
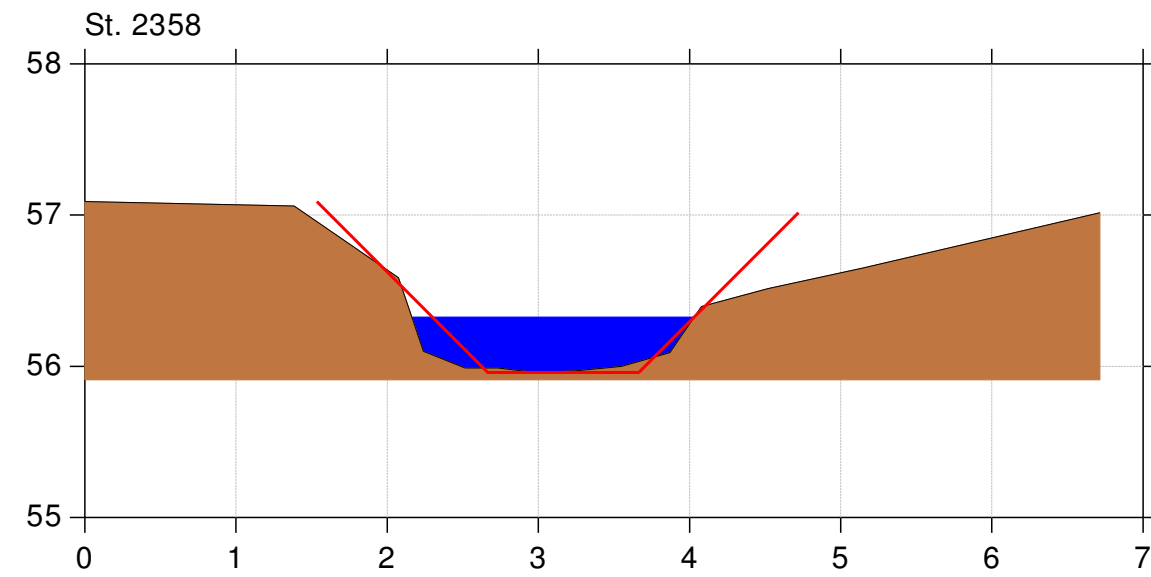
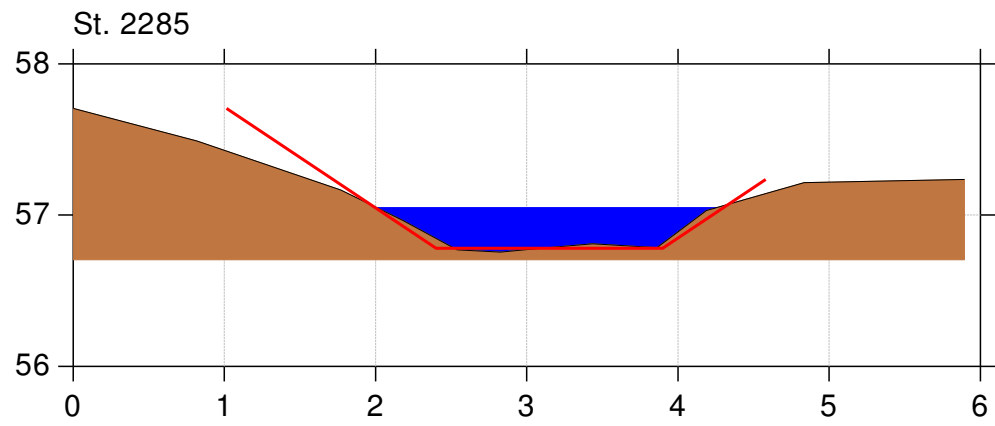
Lodret akse : Kote i m DVR90, skala 1:50

Vandret akse : Afstand i m, skala 1:50



Bilag 2

— Regulativ 2022
■ Opmåling udført af Viborg og Silkeborg, 2019 og 2021



Haller Å

Regulativ 2022

Lodret akse : Kote i m DVR90, skala 1:50

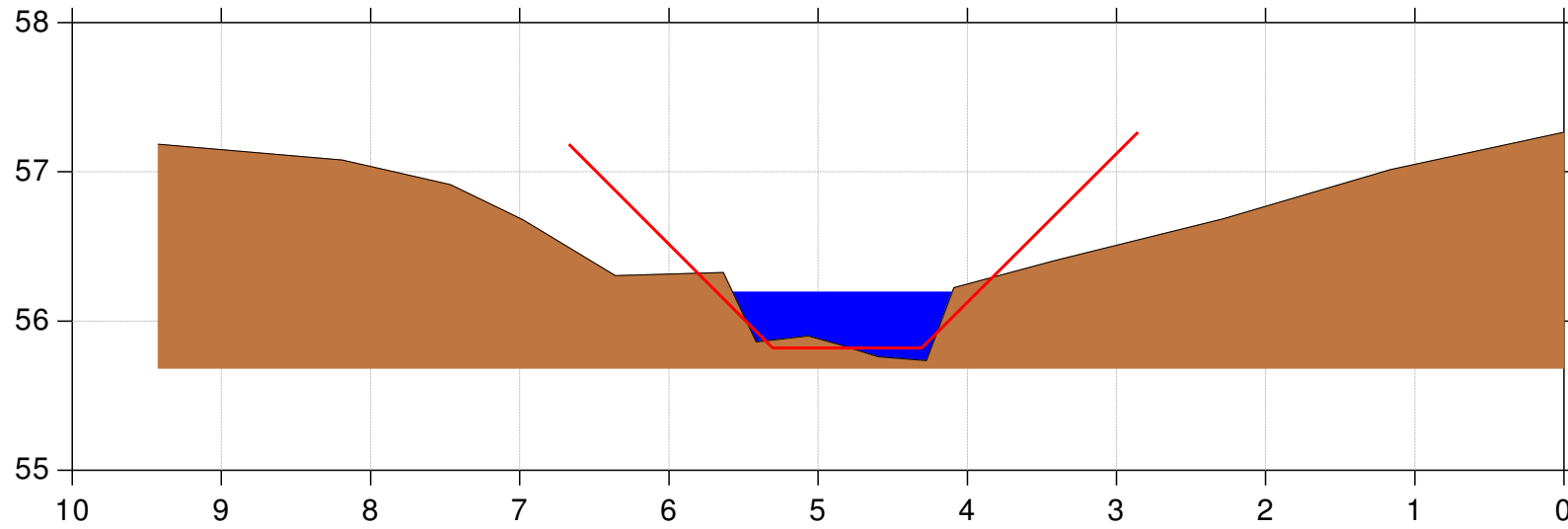
Vandret akse : Afstand i m, skala 1:50



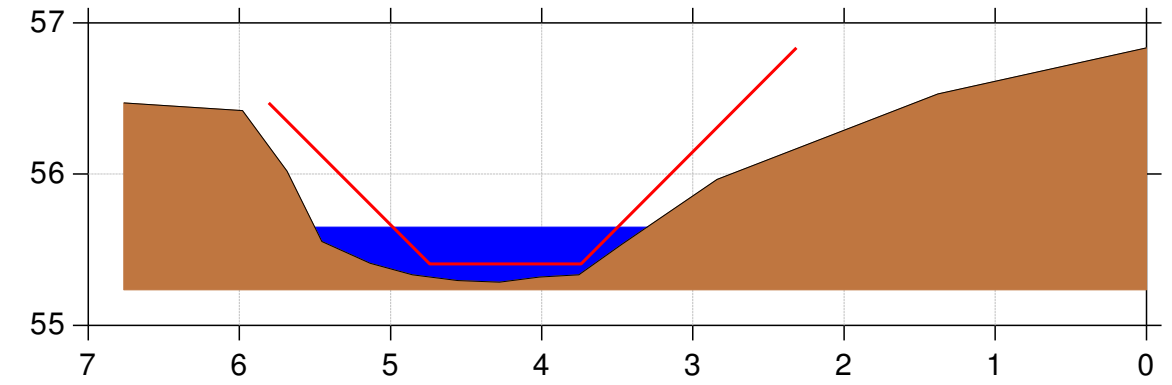
Bilag 2

— Regulativ 2022
— Opmåling udført af Viborg og Silkeborg, 2019 og 2021

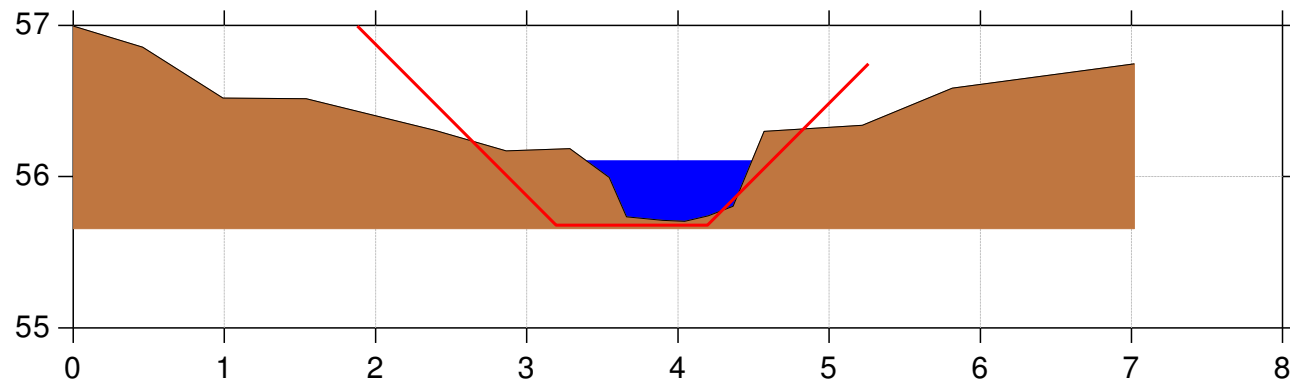
St. 2412



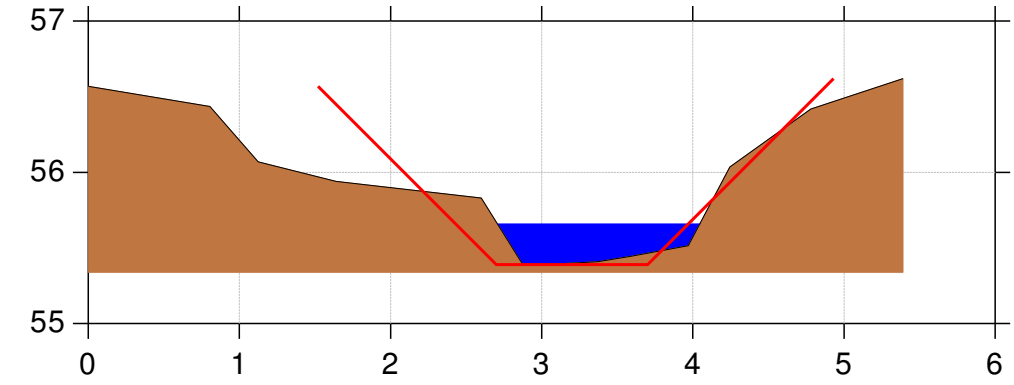
St. 2582



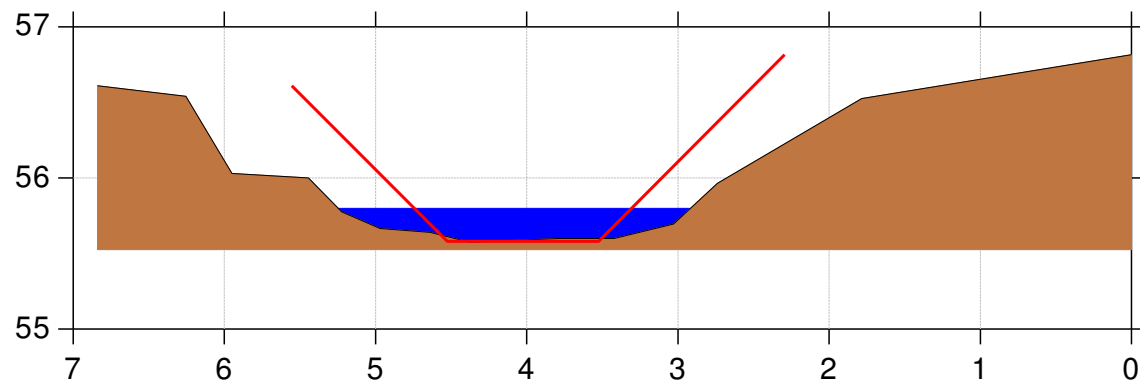
St. 2464



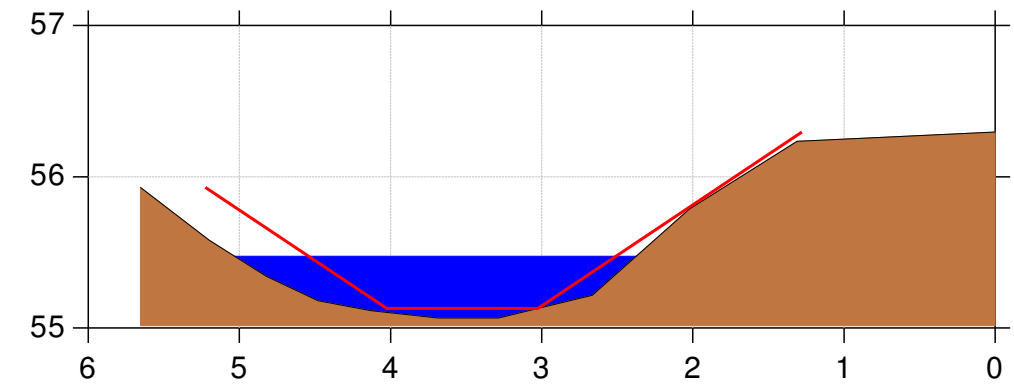
St. 2590



St. 2503



St. 2646



Haller Å

Regulativ 2022

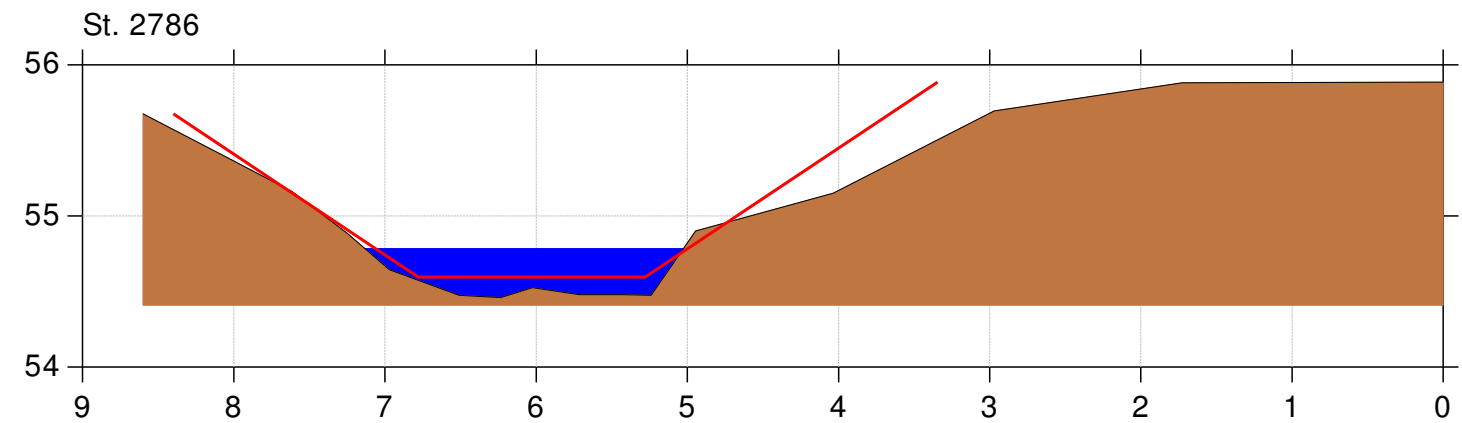
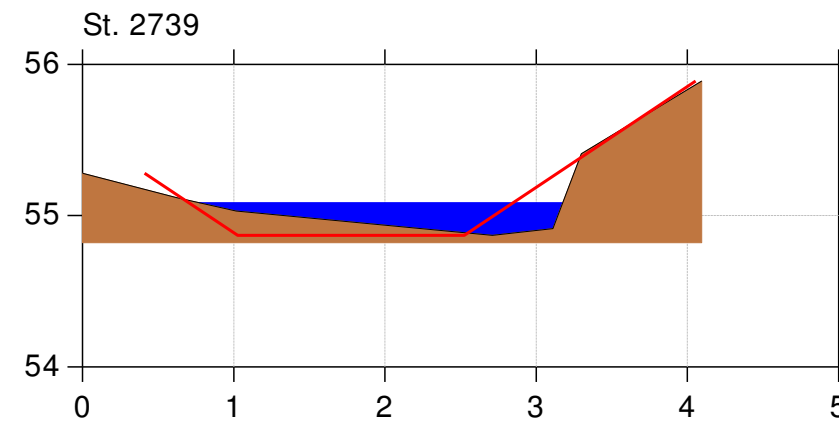
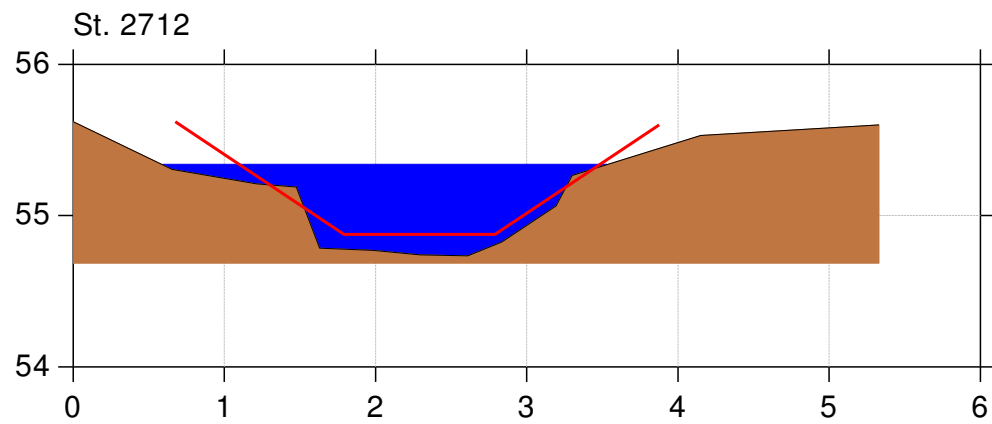
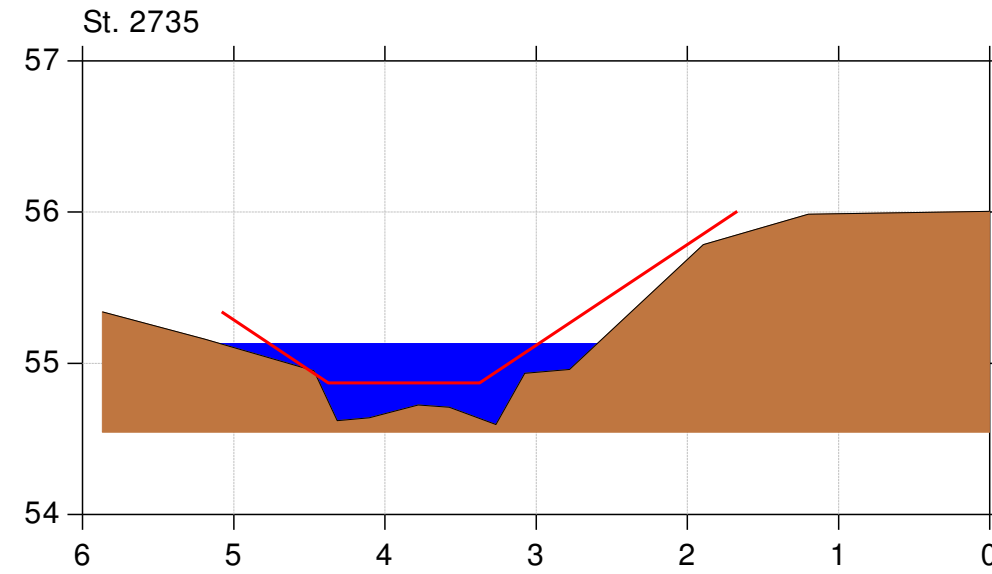
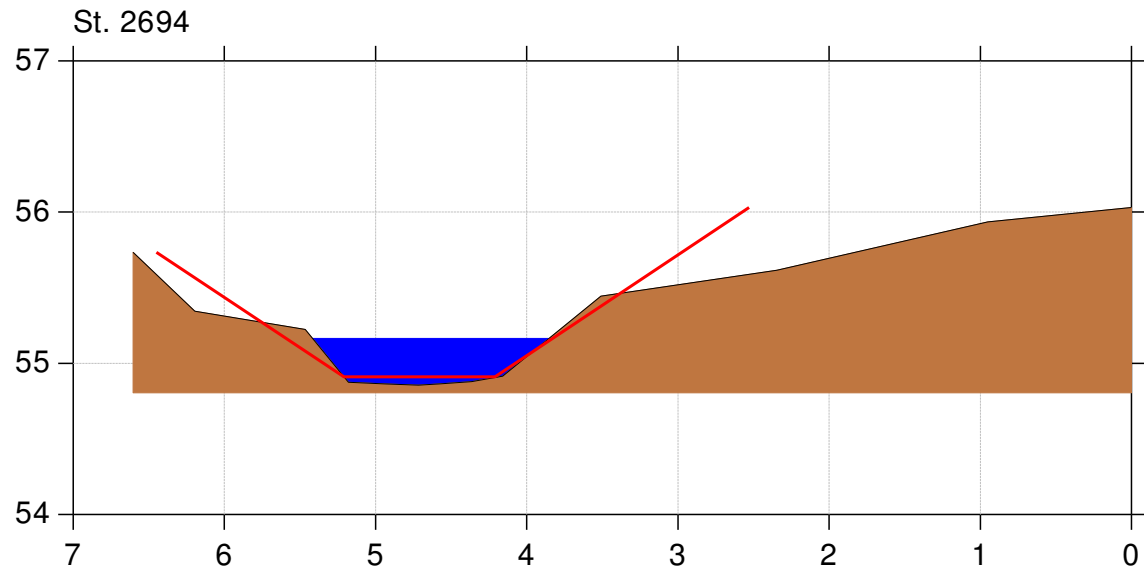
Lodret akse : Kote i m DVR90, skala 1:50

Vandret akse : Afstand i m, skala 1:50



Bilag 2

— Regulativ 2022
■ Opmåling udført af Viborg og Silkeborg, 2019 og 2021



Haller Å

Regulativ 2022

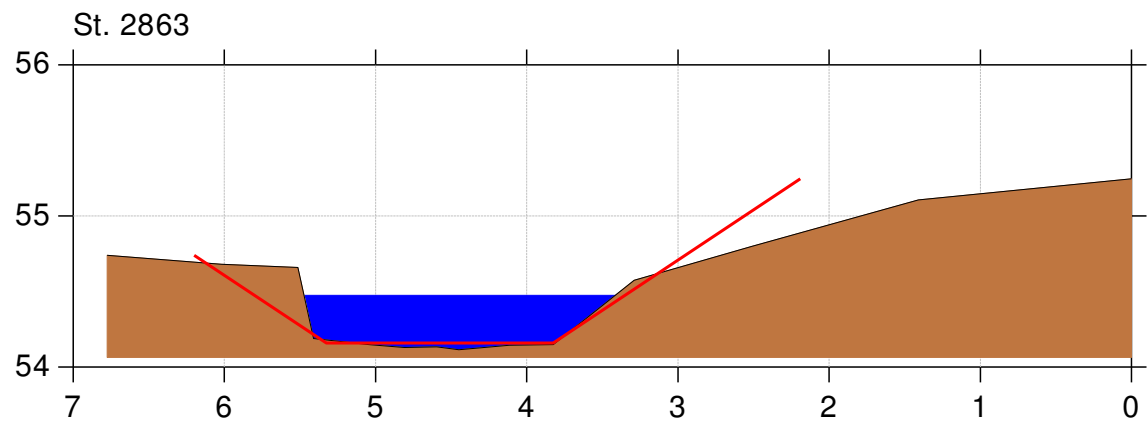
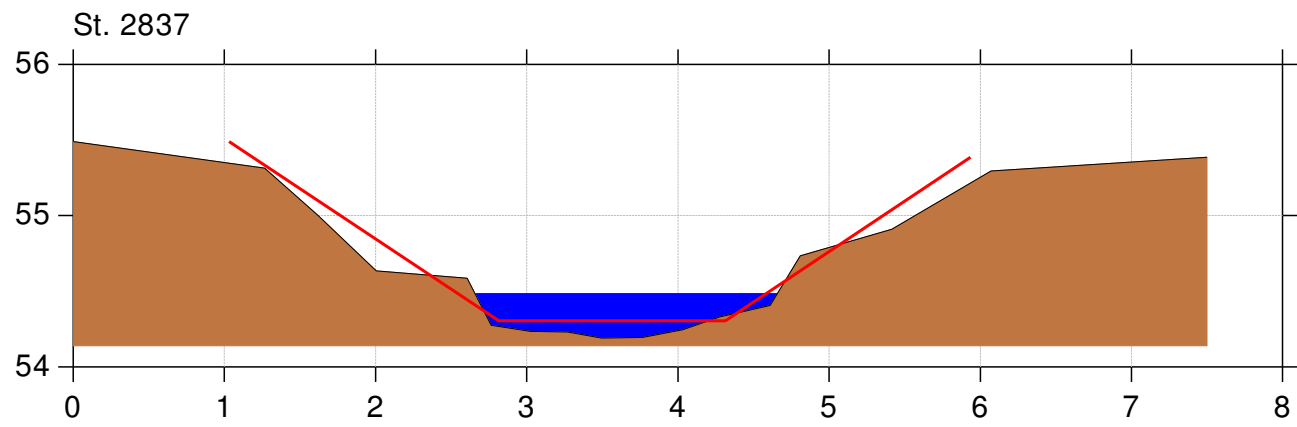
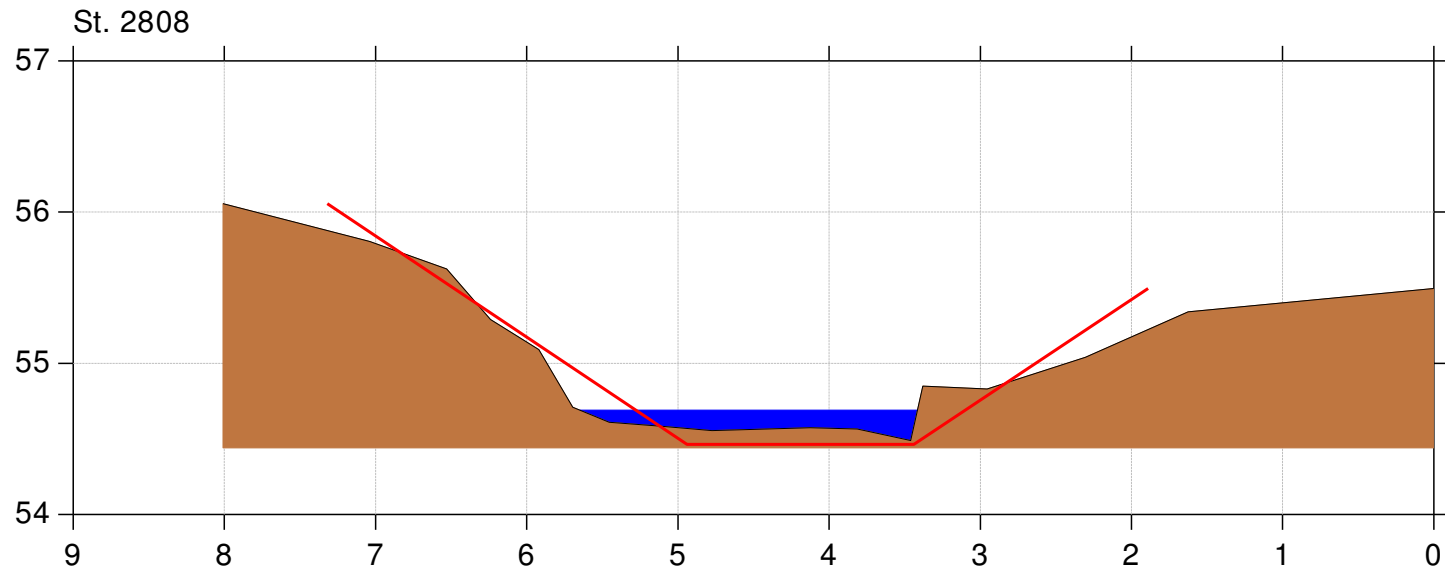
Lodret akse : Kote i m DVR90, skala 1:50

Vandret akse : Afstand i m, skala 1:50



Bilag 2

— Regulativ 2022
■ Opmåling udført af Viborg og Silkeborg, 2019 og 2021



Haller Å

Regulativ 2022

Lodret akse : Kote i m DVR90, skala 1:50

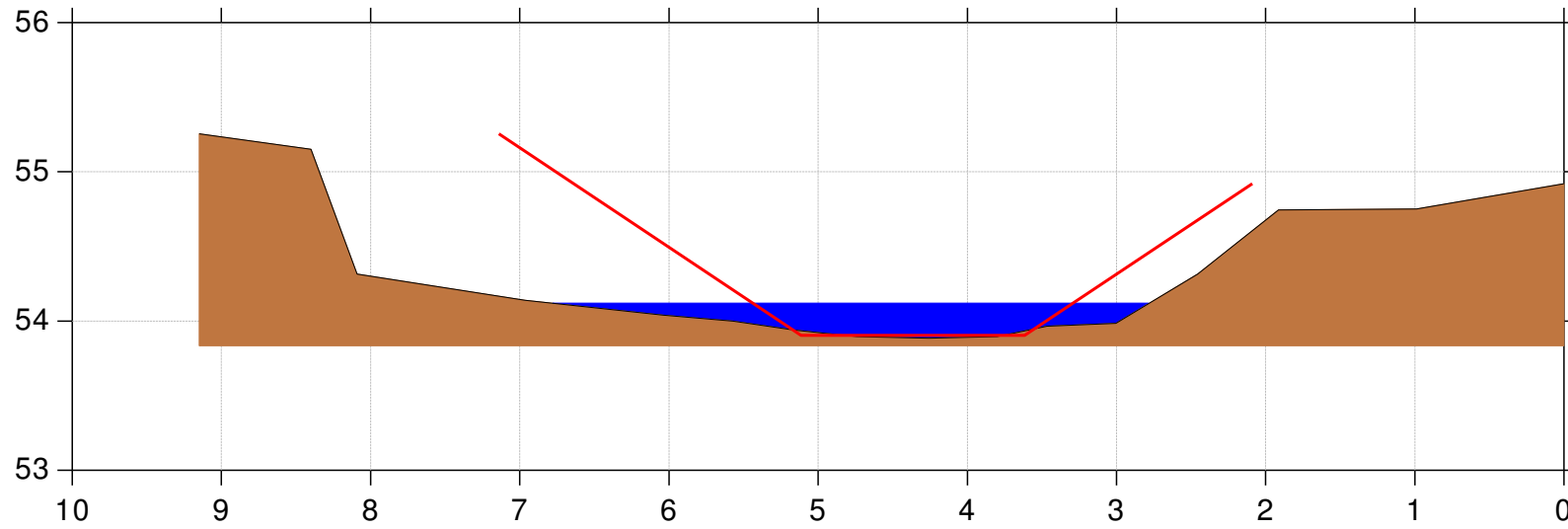
Vandret akse : Afstand i m, skala 1:50



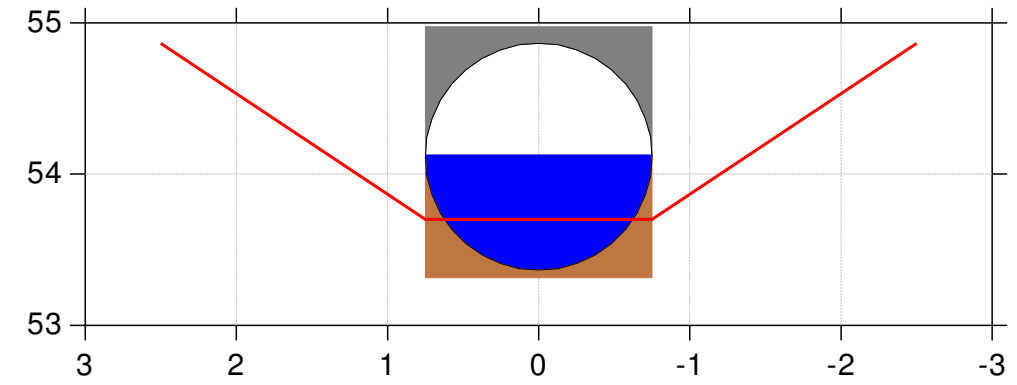
Bilag 2

— Regulativ 2022
— Opmåling udført af Viborg og Silkeborg, 2019 og 2021

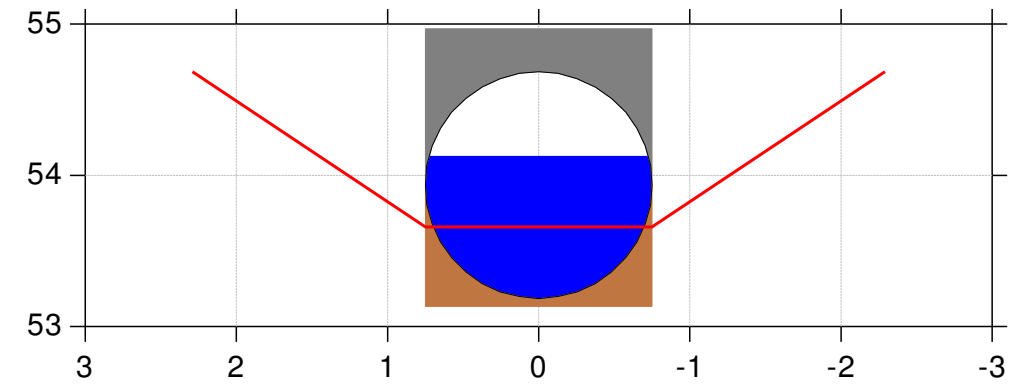
St. 2908



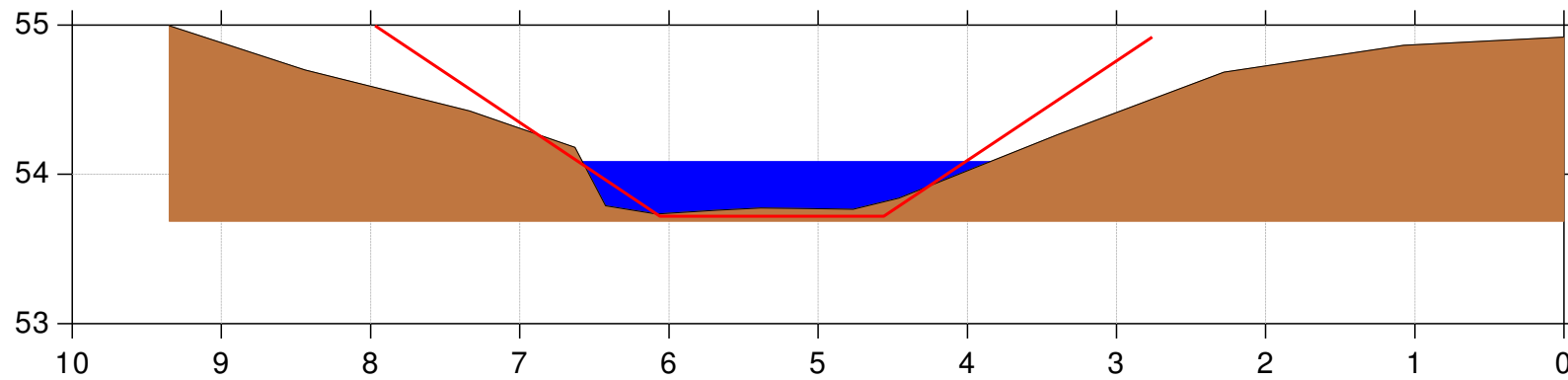
St. 2945



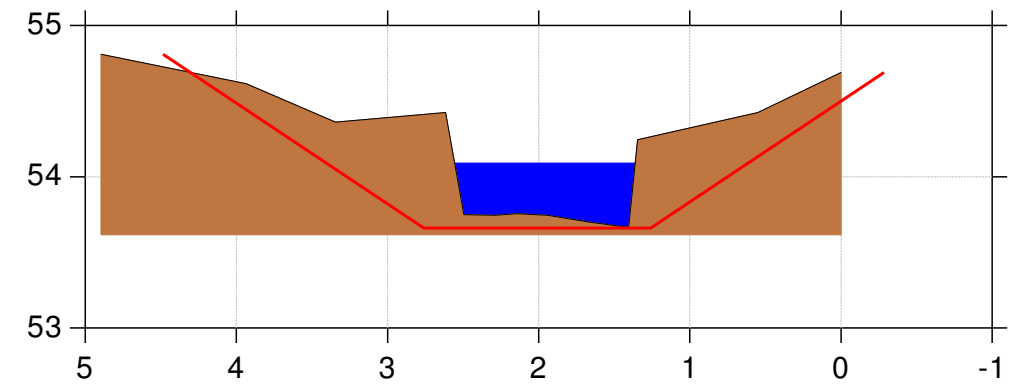
St. 2949



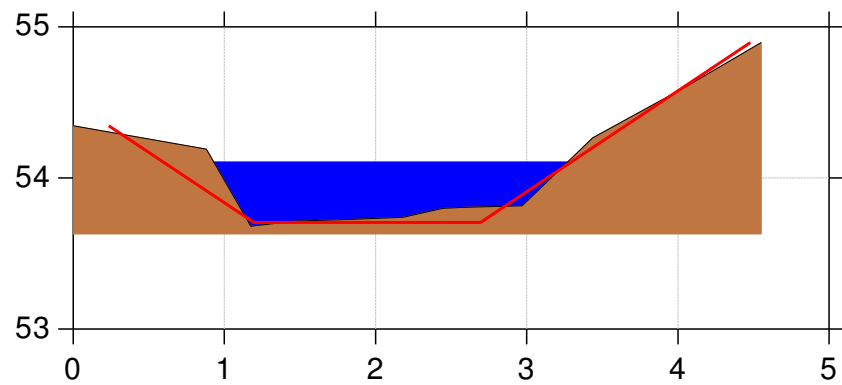
St. 2941



St. 2949



St. 2944



Haller Å

Regulativ 2022

Lodret akse : Kote i m DVR90, skala 1:50

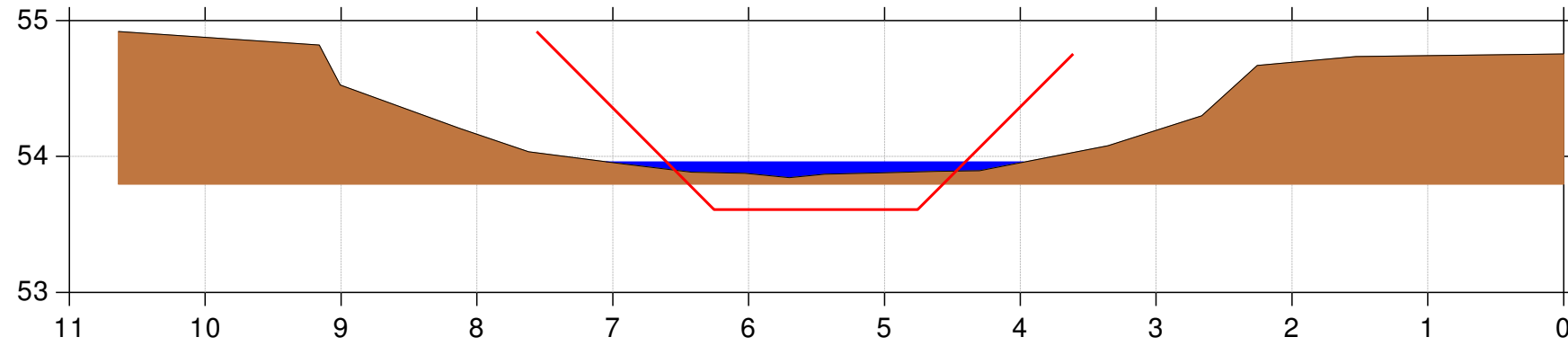
Vandret akse : Afstand i m, skala 1:50



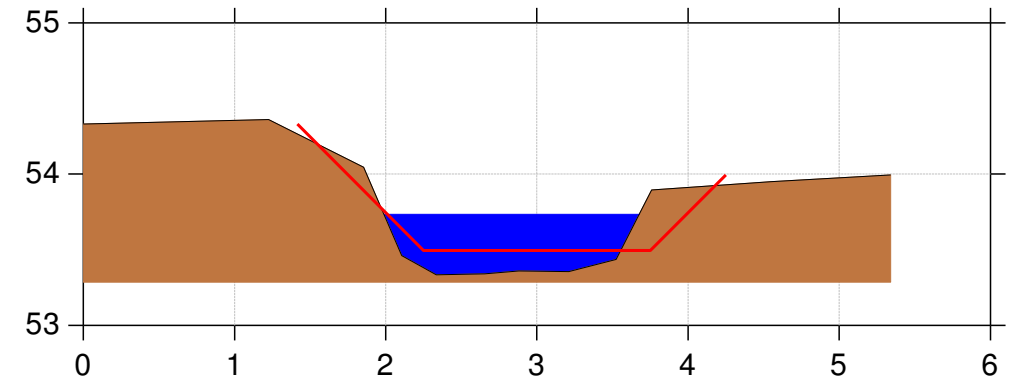
Bilag 2

— Regulativ 2022
— Opmåling udført af Viborg og Silkeborg, 2019 og 2021

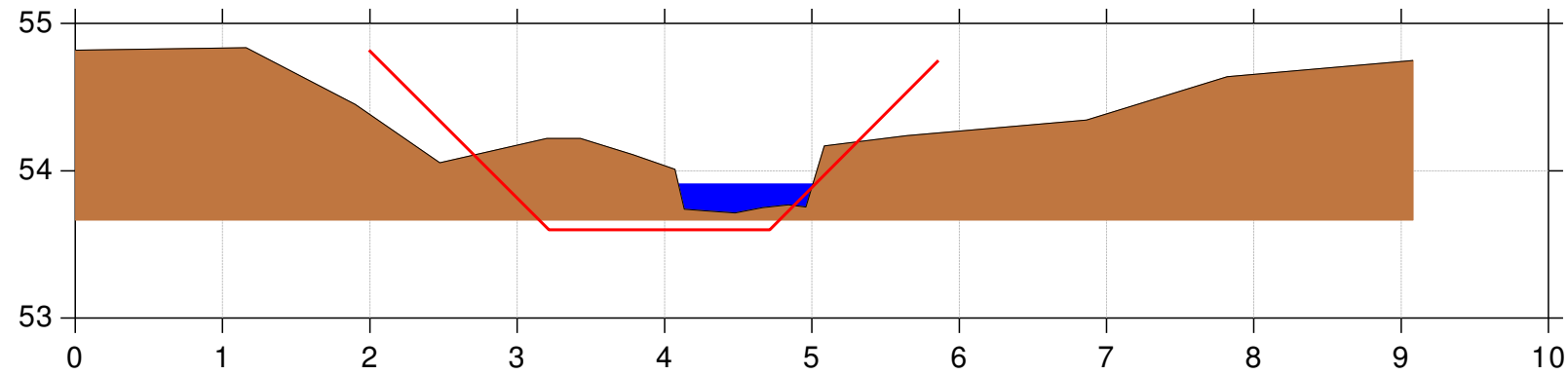
St. 2968



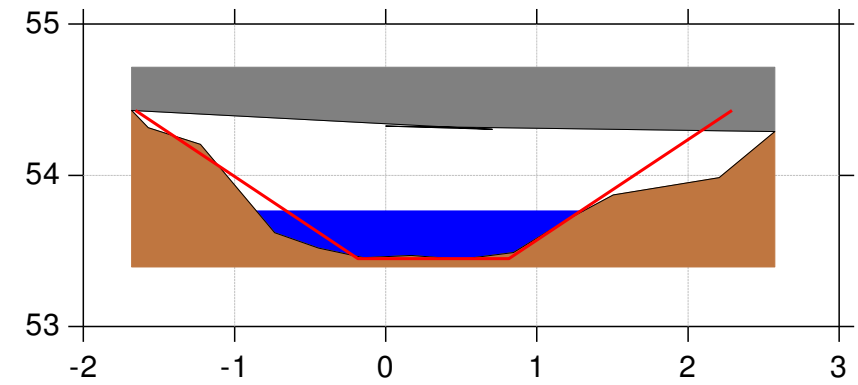
St. 3013



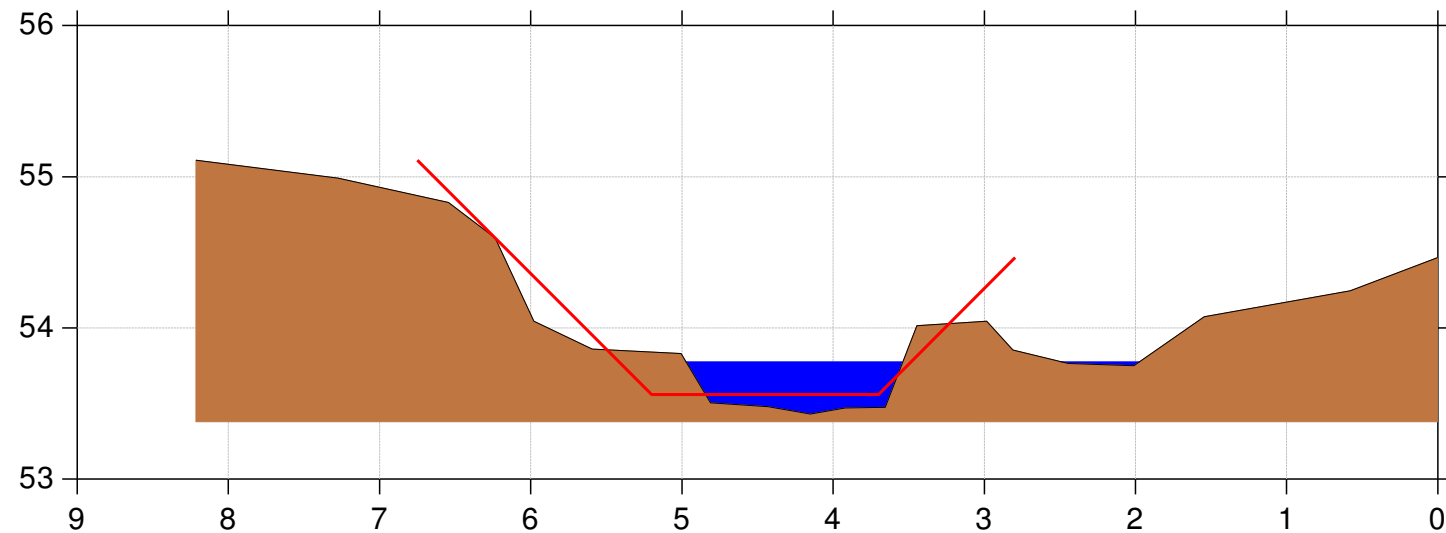
St. 2972



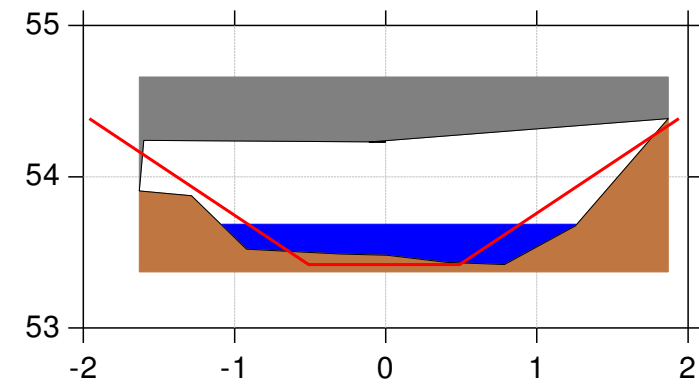
St. 3030



St. 2988



St. 3033



Haller Å

Regulativ 2022

Lodret akse : Kote i m DVR90, skala 1:50

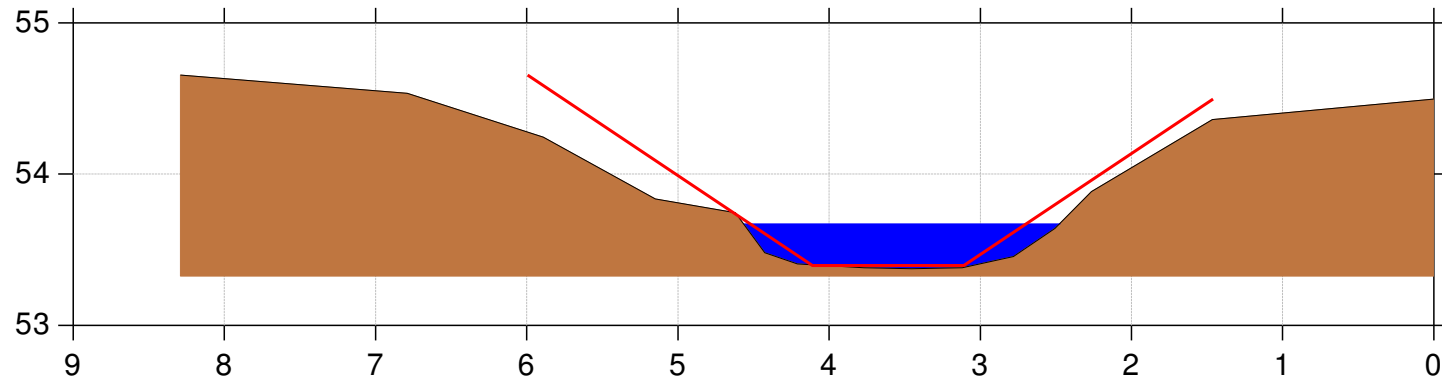
Vandret akse : Afstand i m, skala 1:50



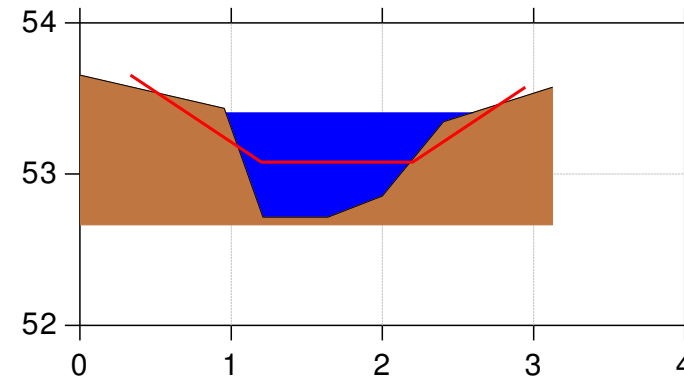
Bilag 2

— Regulativ 2022
■ Opmåling udført af Viborg og Silkeborg, 2019 og 2021

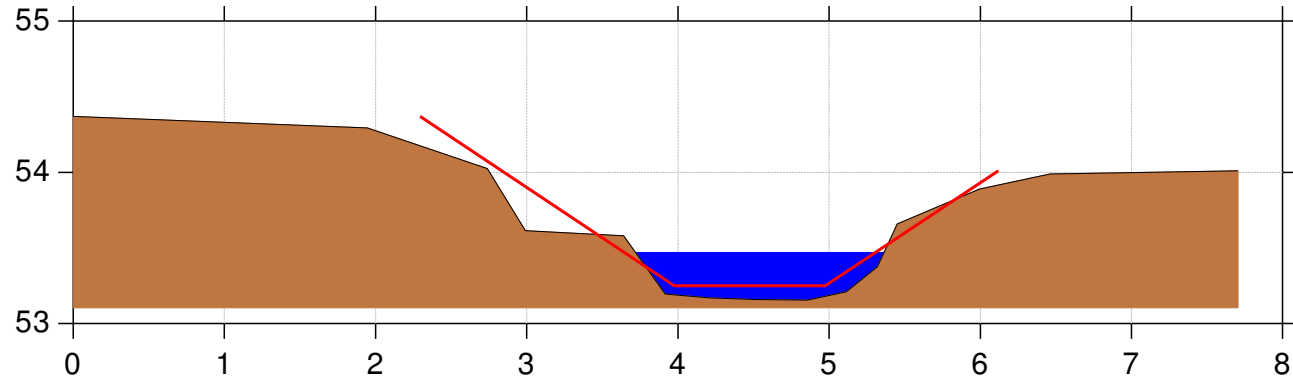
St. 3038



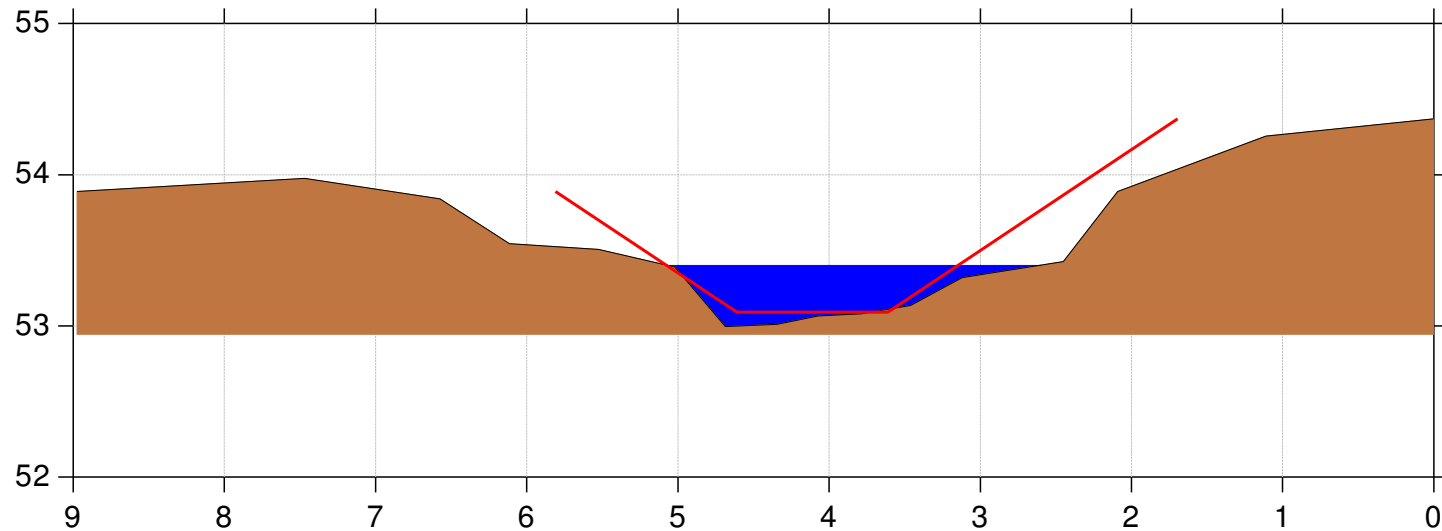
St. 3108



St. 3068



St. 3101



Haller Å

Regulativ 2022

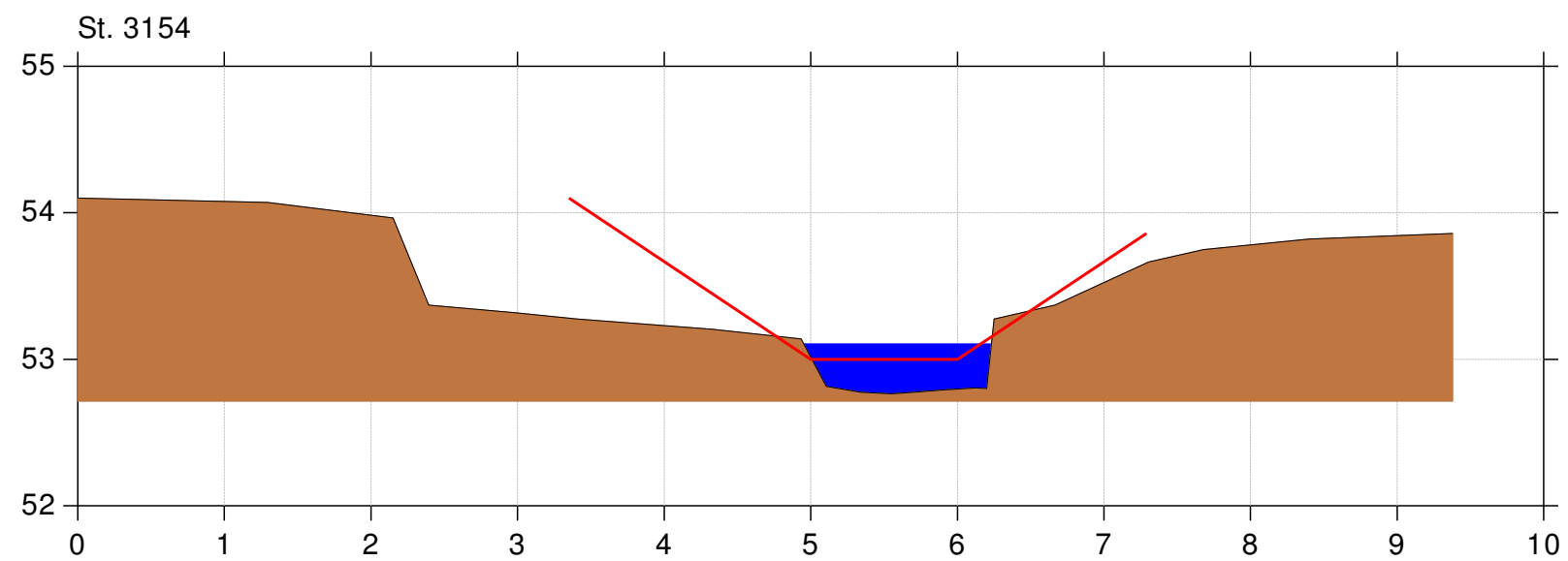
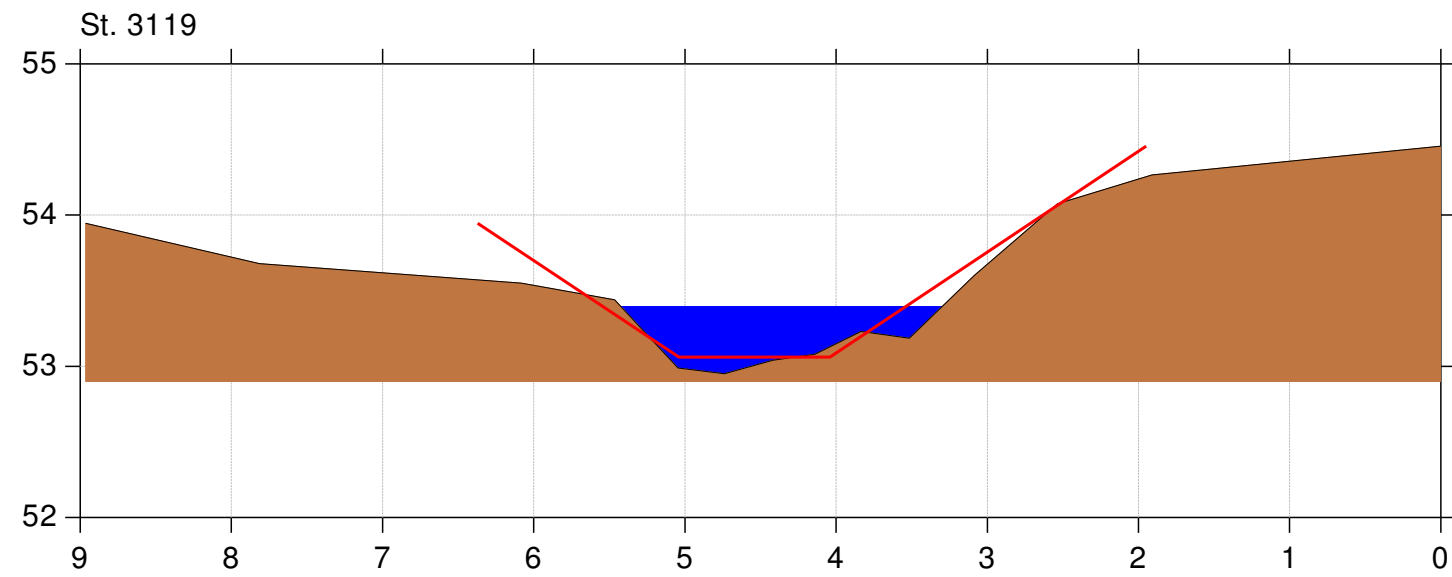
Lodret akse : Kote i m DVR90, skala 1:50

Vandret akse : Afstand i m, skala 1:50



Bilag 2

— Regulativ 2022
■ Opmåling udført af Viborg og Silkeborg, 2019 og 2021



Haller Å

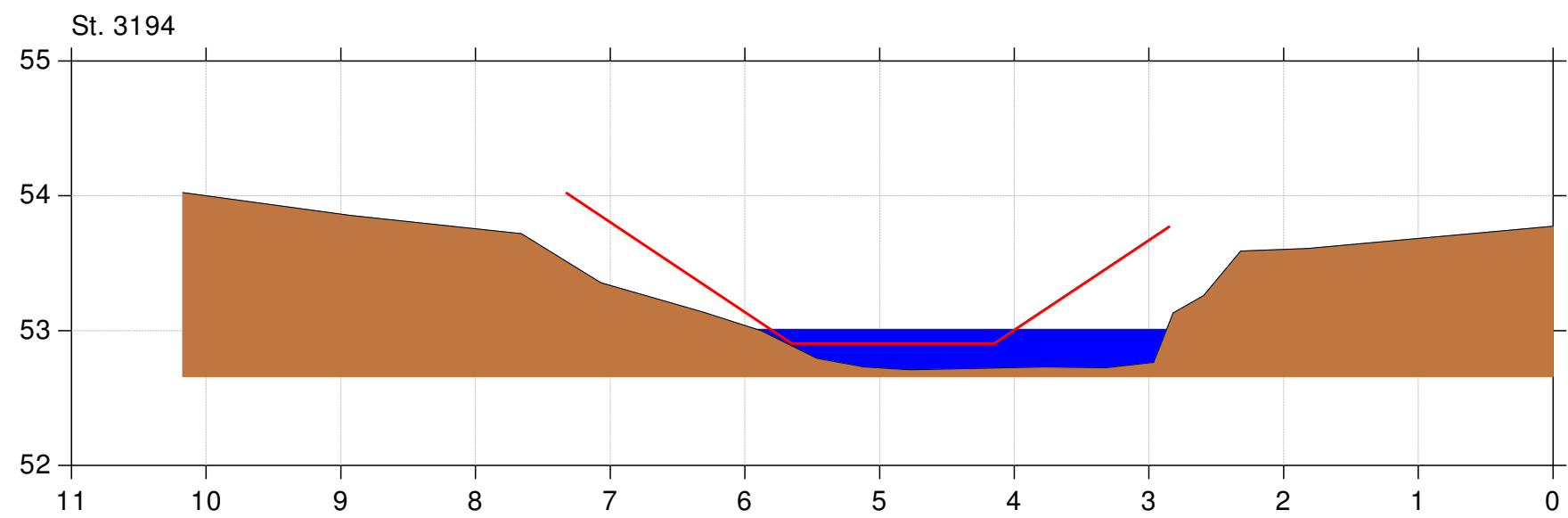
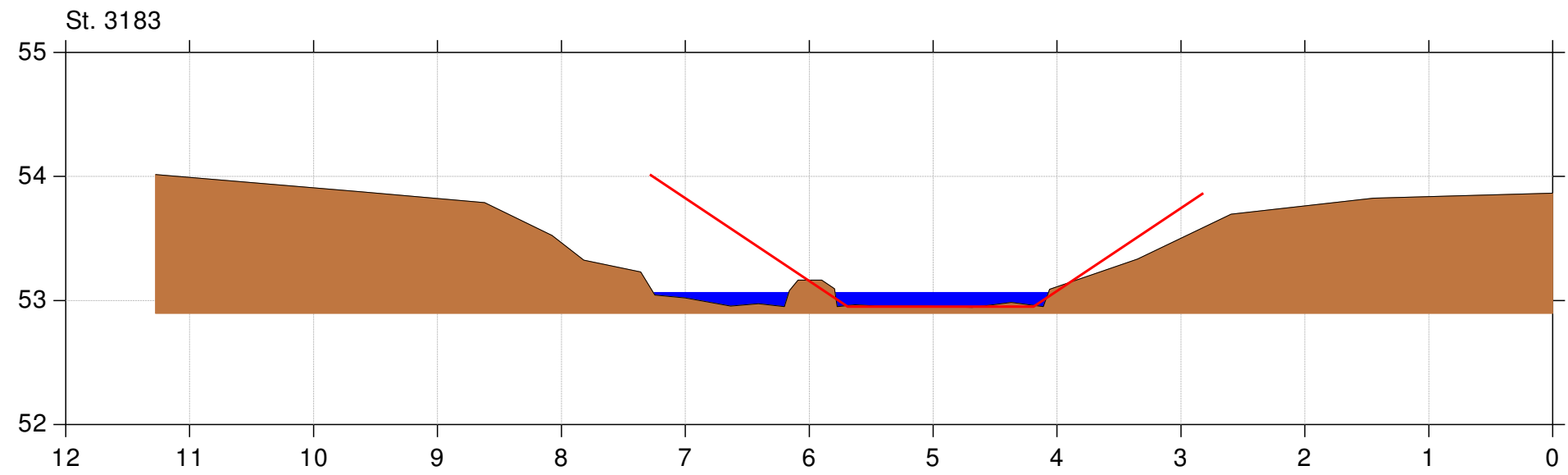
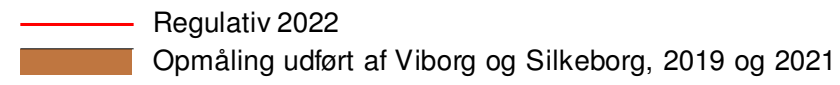
Regulativ 2022

Lodret akse : Kote i m DVR90, skala 1:50

Vandret akse : Afstand i m, skala 1:50



Bilag 2



Haller Å

Regulativ 2022

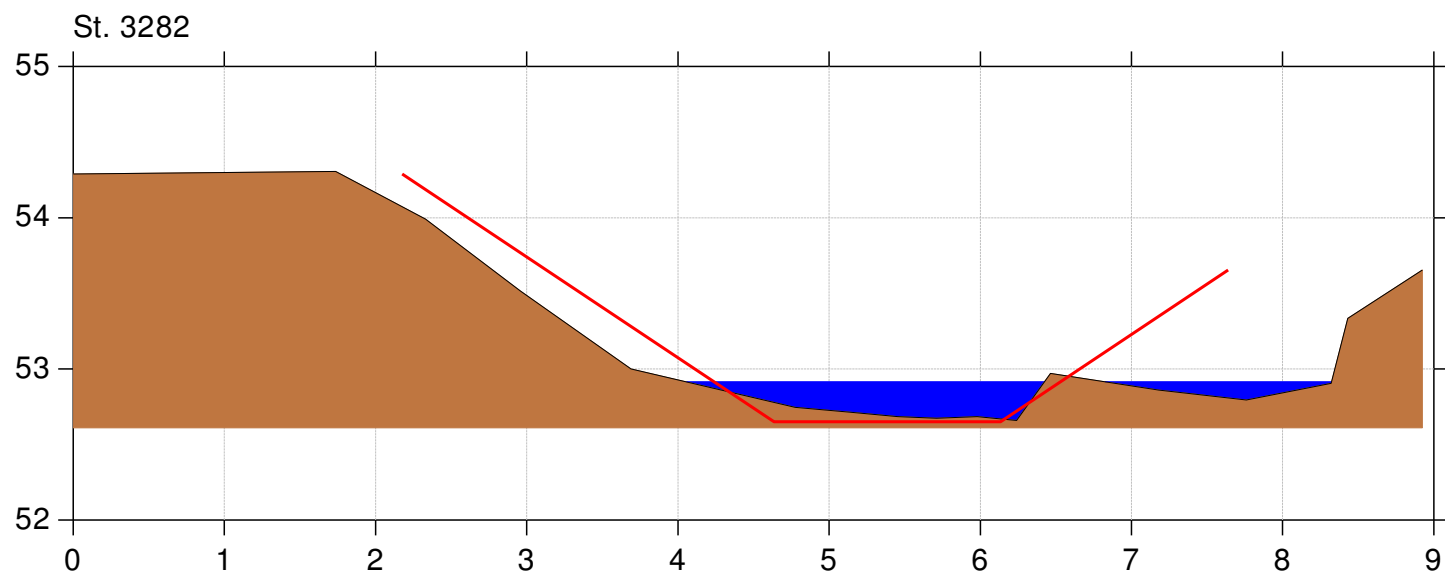
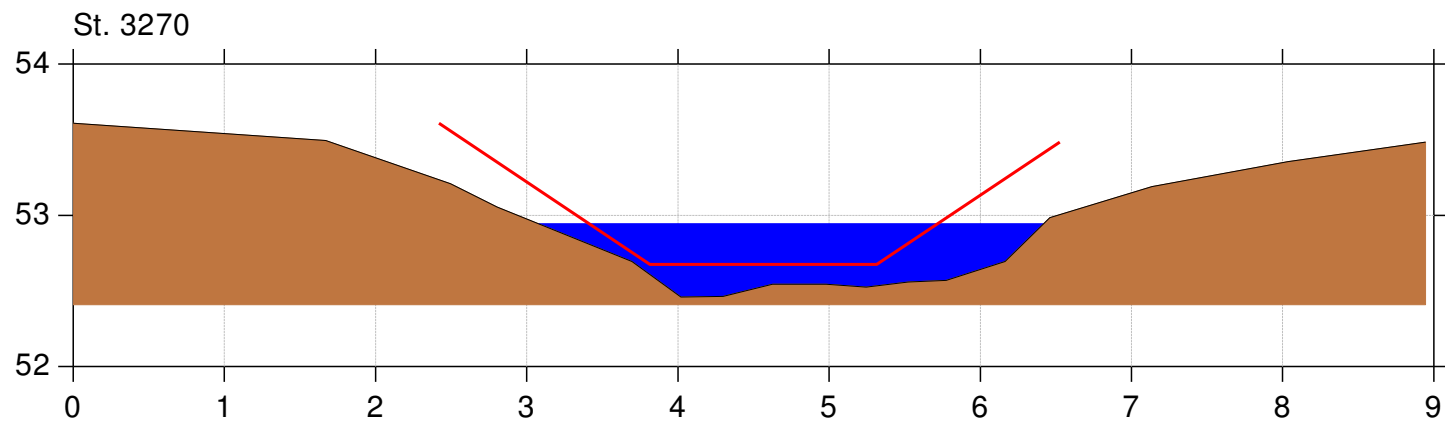
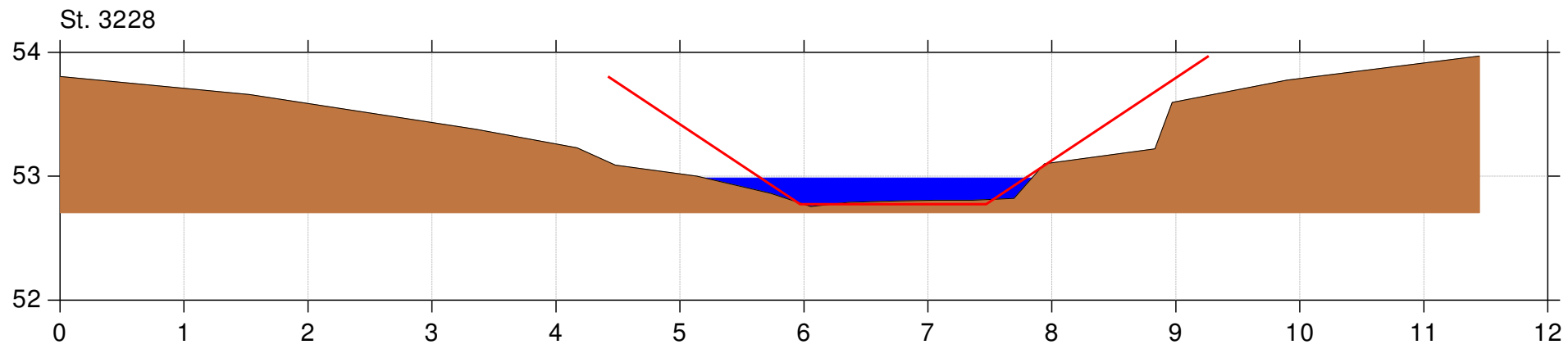
Lodret akse : Kote i m DVR90, skala 1:50

Vandret akse : Afstand i m, skala 1:50



Bilag 2

— Regulativ 2022
— Opmåling udført af Viborg og Silkeborg, 2019 og 2021



Haller Å

Regulativ 2022

Lodret akse : Kote i m DVR90, skala 1:50

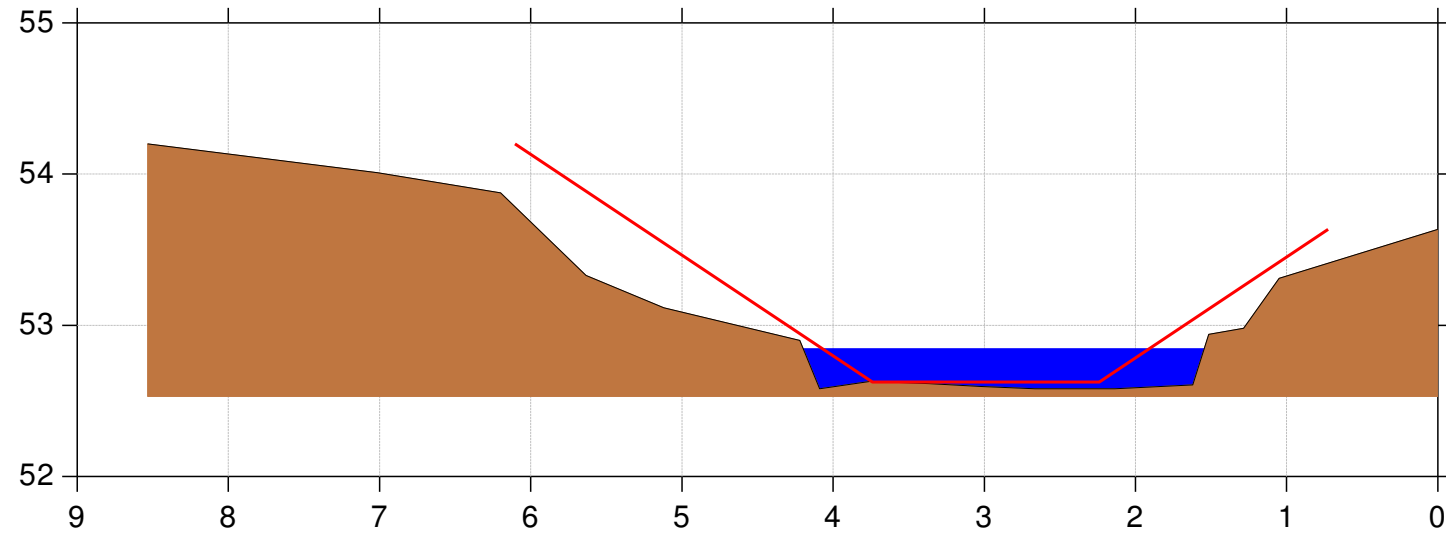
Vandret akse : Afstand i m, skala 1:50



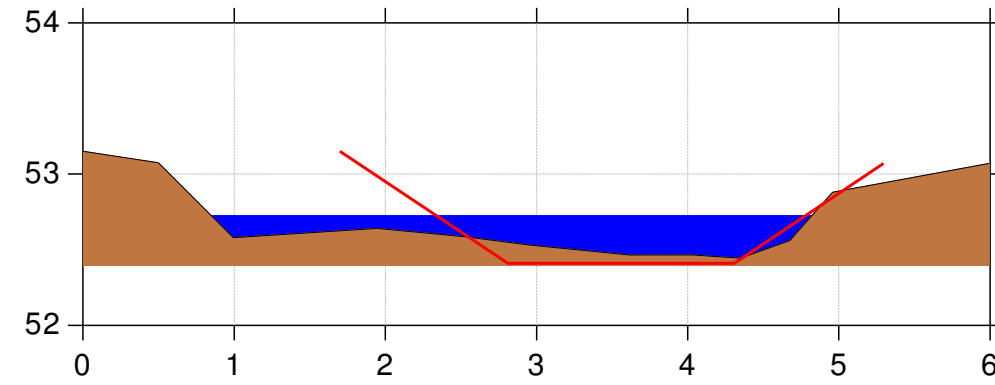
Bilag 2

— Regulativ 2022
— Opmåling udført af Viborg og Silkeborg, 2019 og 2021

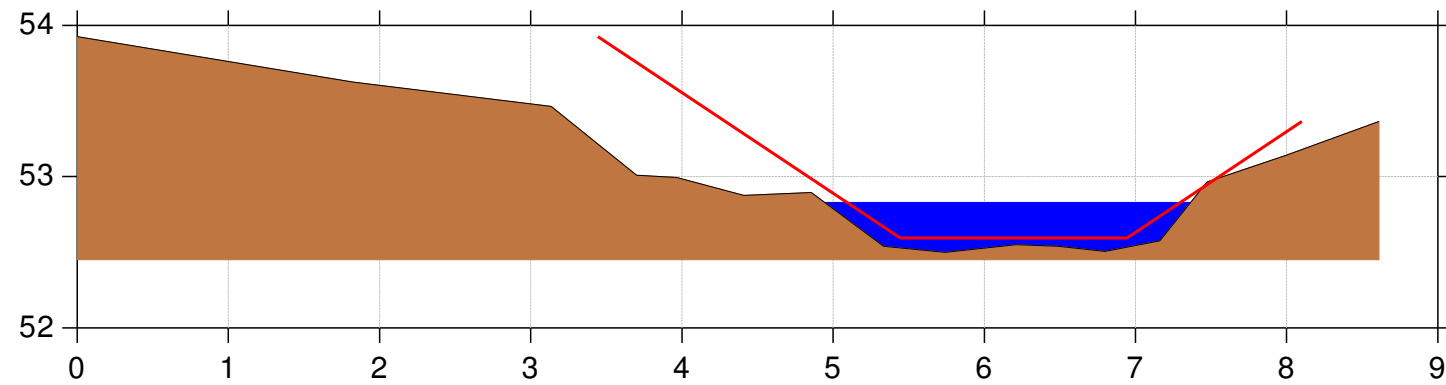
St. 3290



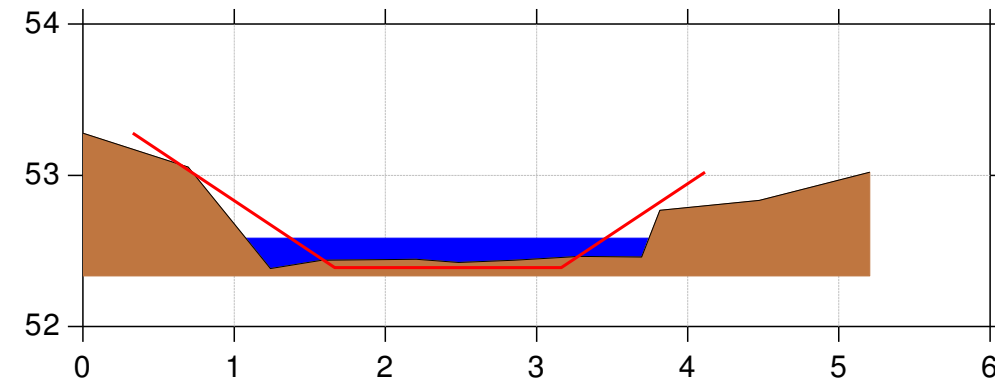
St. 3357



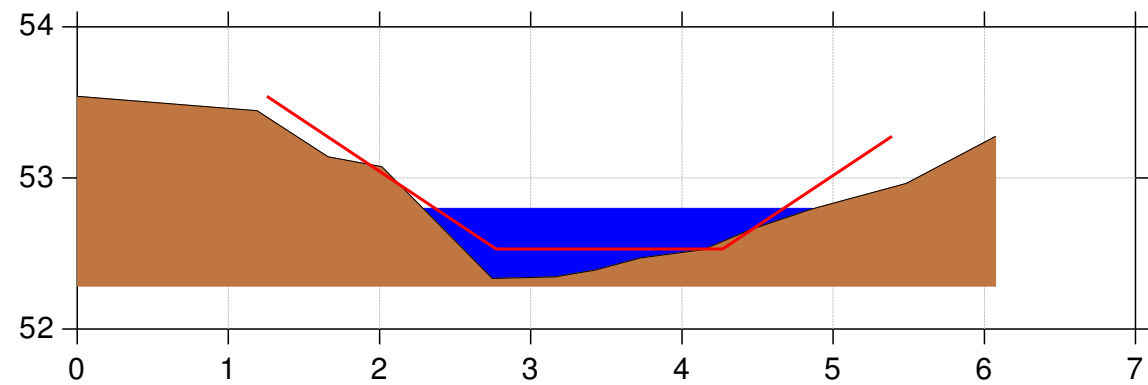
St. 3300



St. 3364



St. 3320



Haller Å

Regulativ 2022

Lodret akse : Kote i m DVR90, skala 1:50

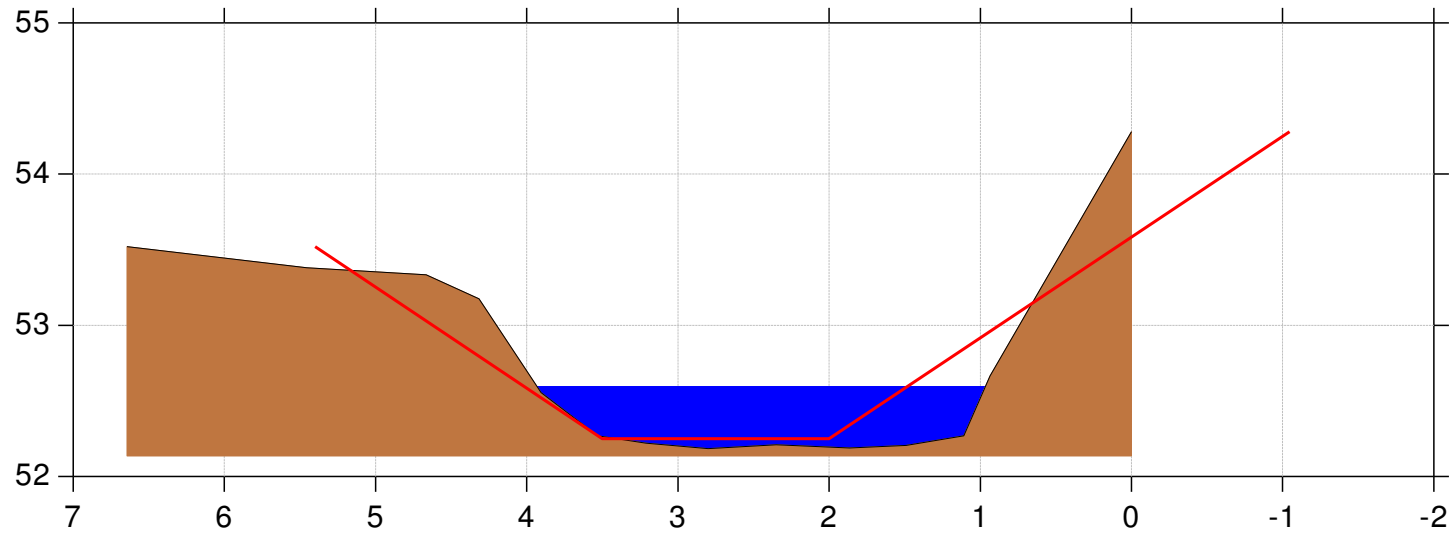
Vandret akse : Afstand i m, skala 1:50



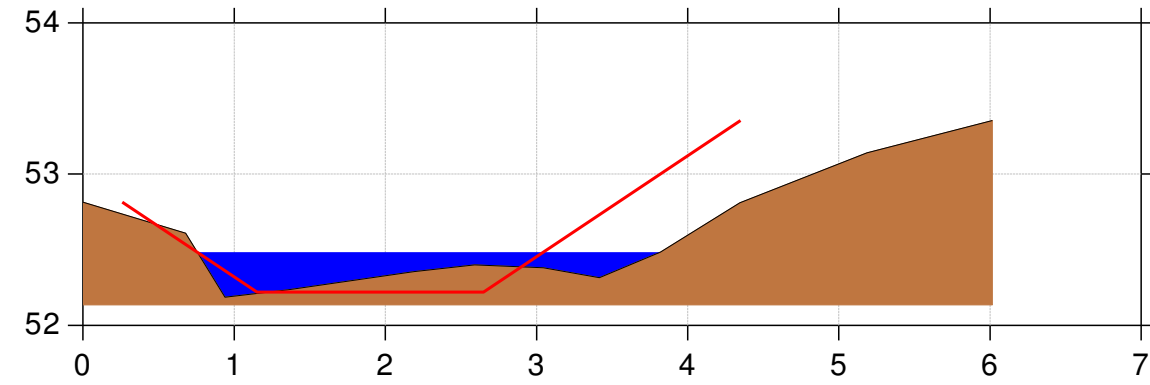
Bilag 2

— Regulativ 2022
— Opmåling udført af Viborg og Silkeborg, 2019 og 2021

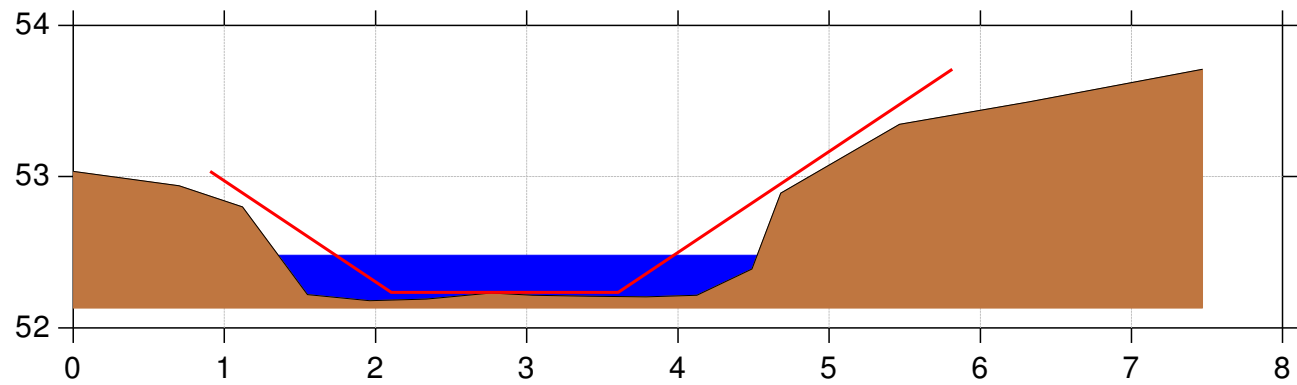
St. 3366



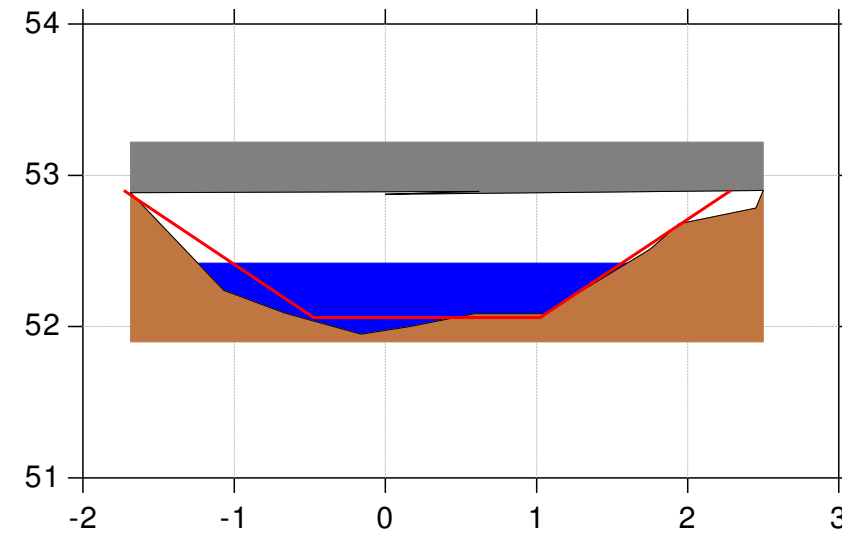
St. 3467



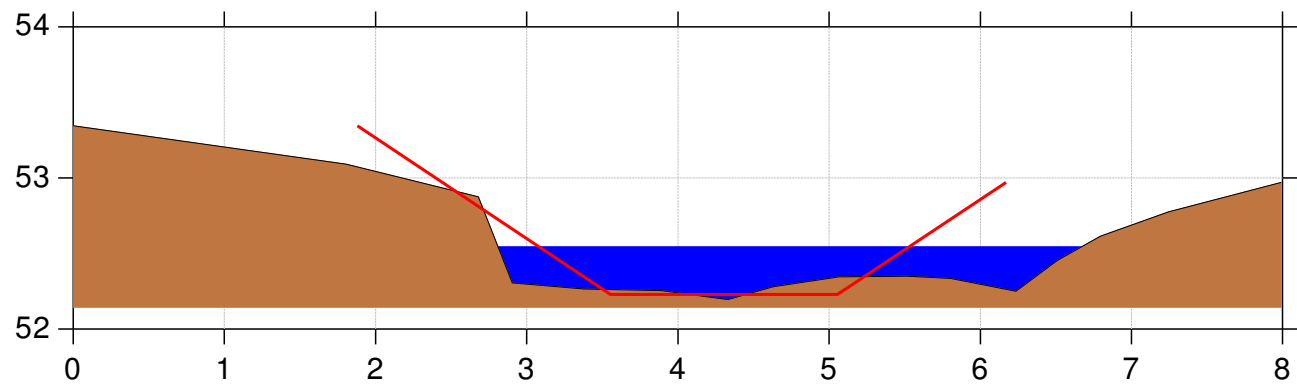
St. 3415



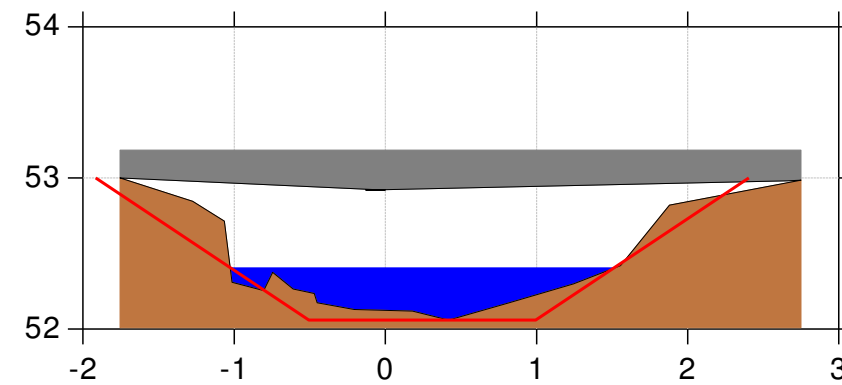
St. 3494



St. 3438



St. 3498



Haller Å

Regulativ 2022

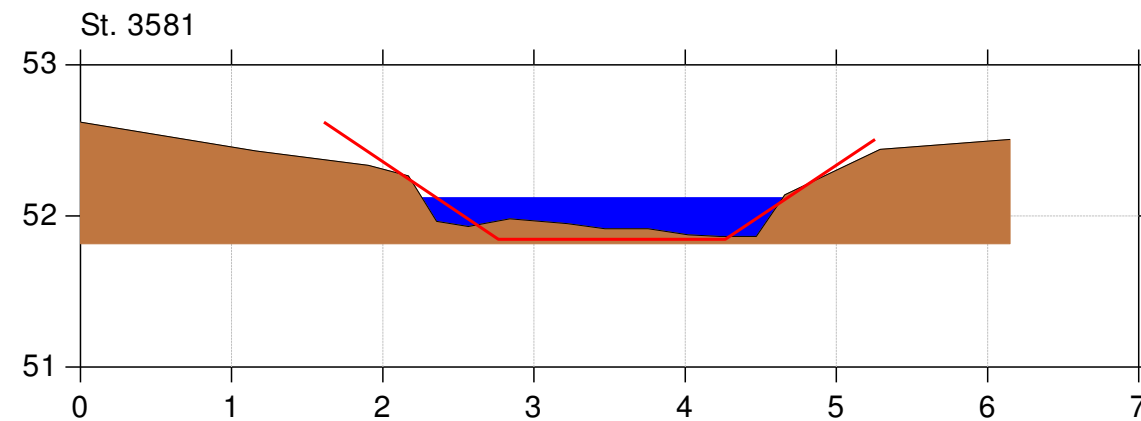
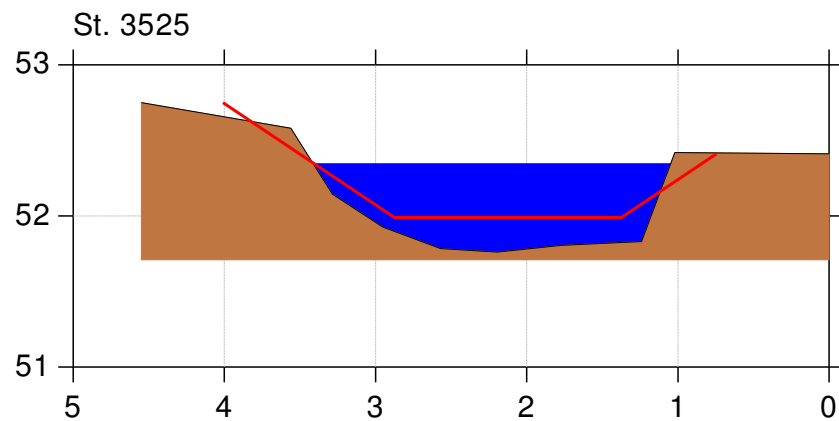
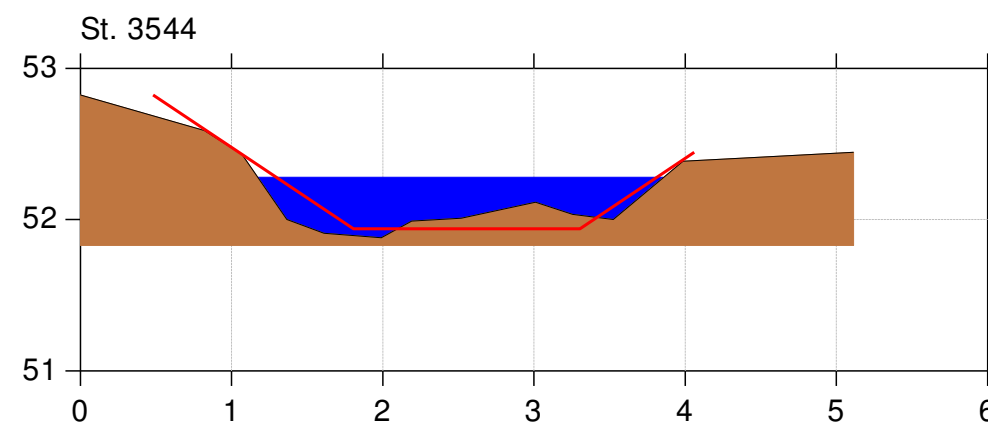
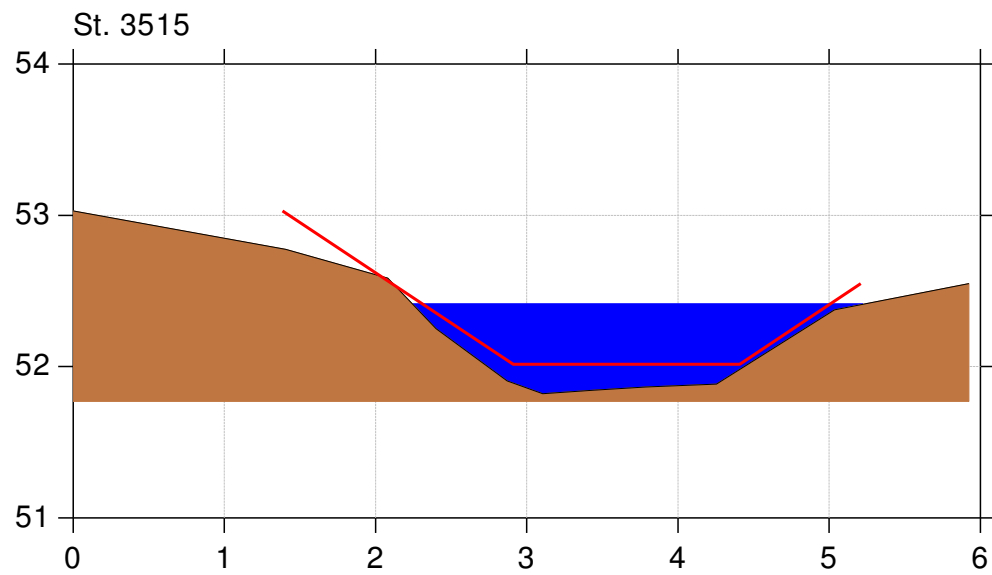
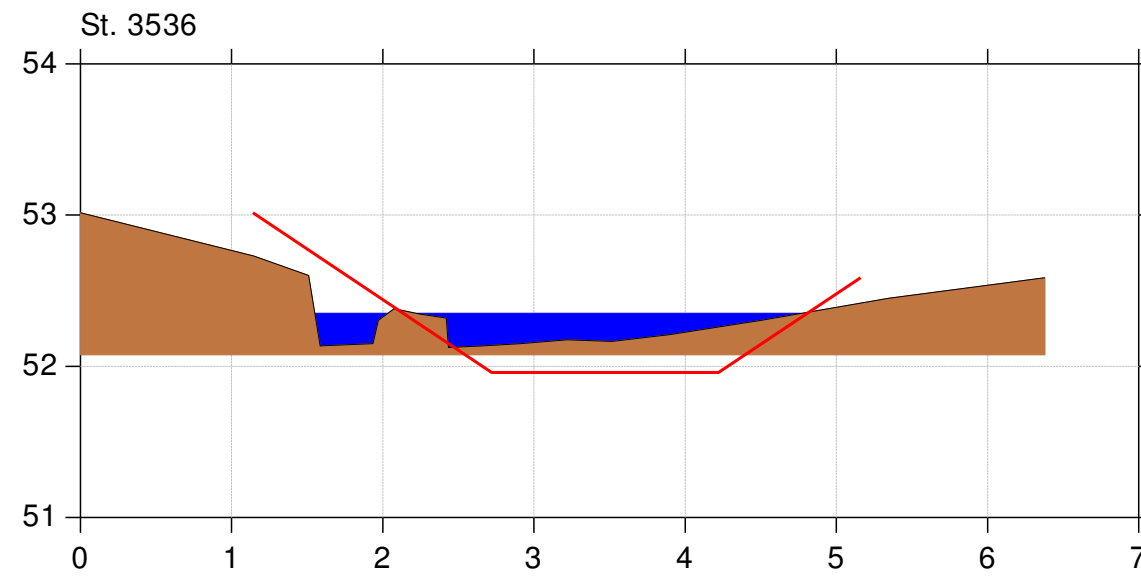
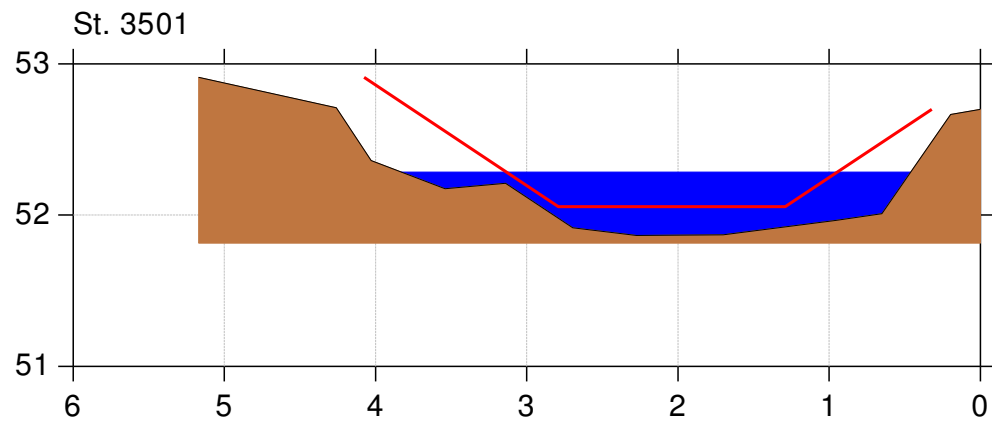
Lodret akse : Kote i m DVR90, skala 1:50

Vandret akse : Afstand i m, skala 1:50



Bilag 2

— Regulativ 2022
■ Opmåling udført af Viborg og Silkeborg, 2019 og 2021



Haller Å

Regulativ 2022

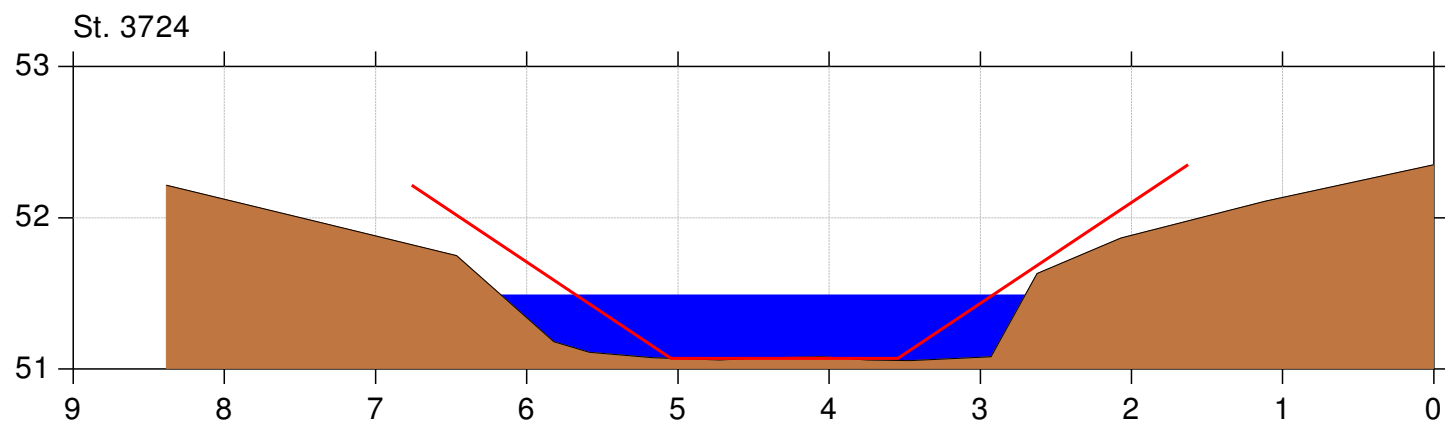
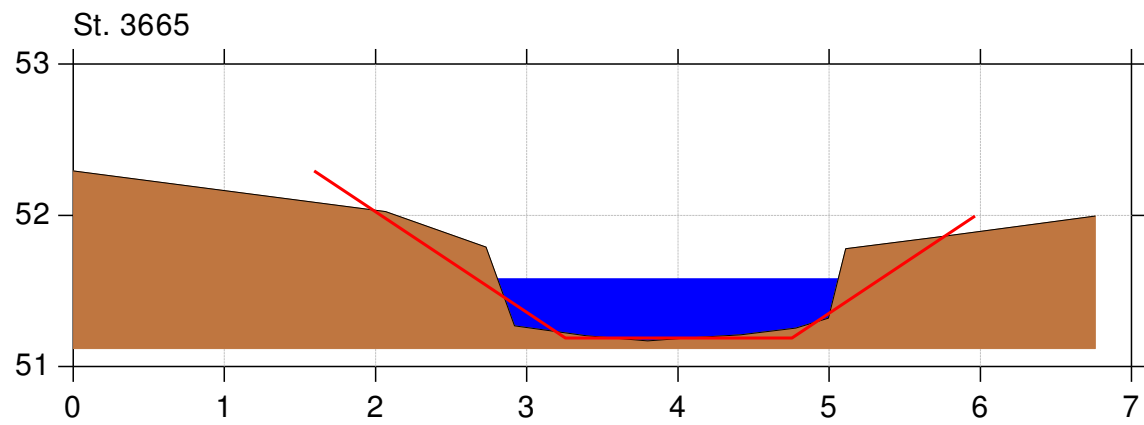
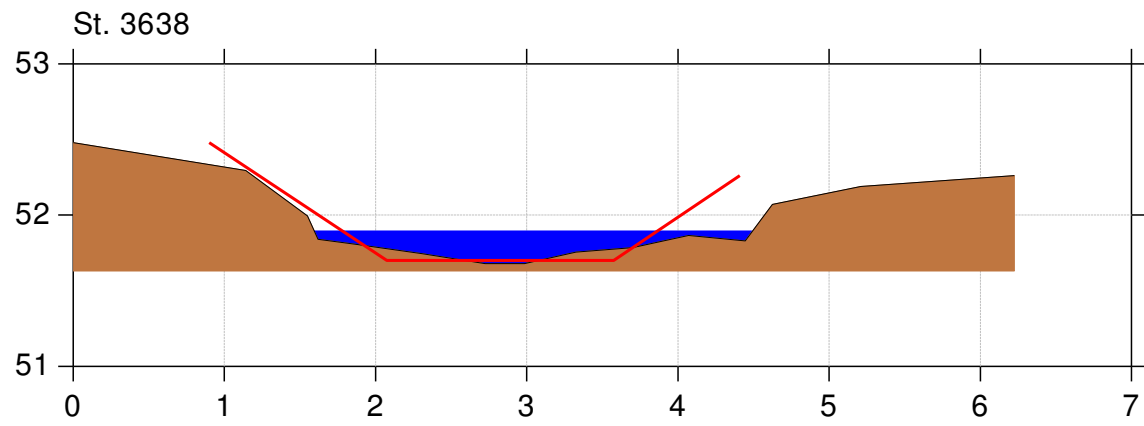
Lodret akse : Kote i m DVR90, skala 1:50

Vandret akse : Afstand i m, skala 1:50



Bilag 2

— Regulativ 2022
— Opmåling udført af Viborg og Silkeborg, 2019 og 2021



Haller Å

Regulativ 2022

Lodret akse : Kote i m DVR90, skala 1:50

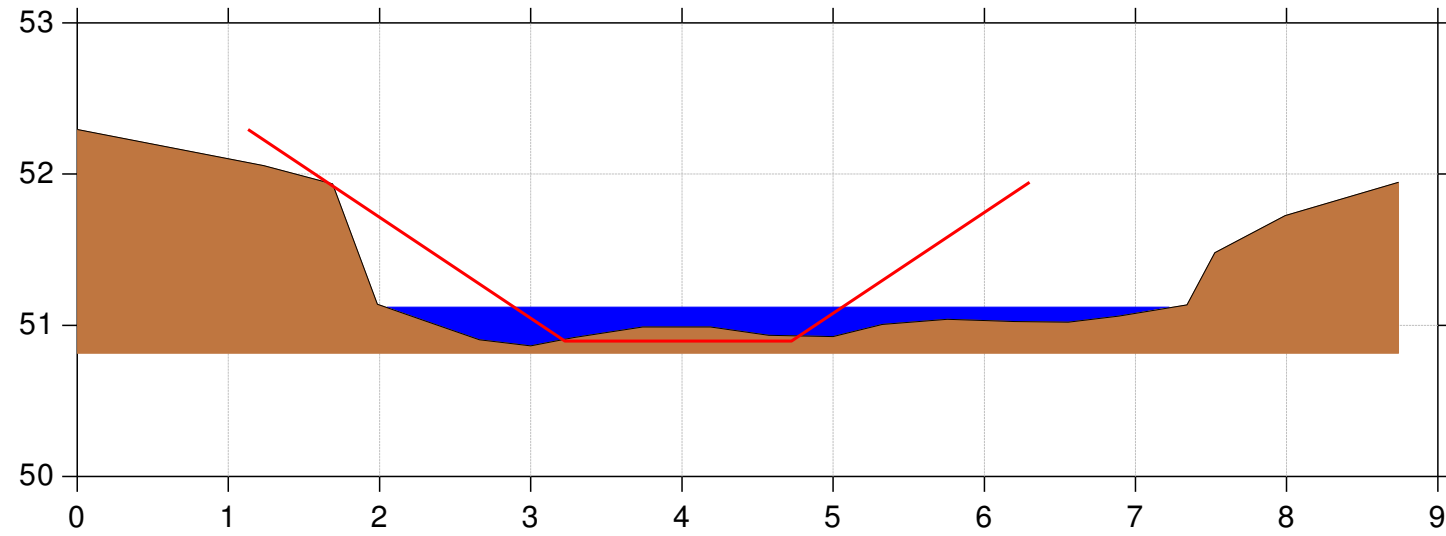
Vandret akse : Afstand i m, skala 1:50



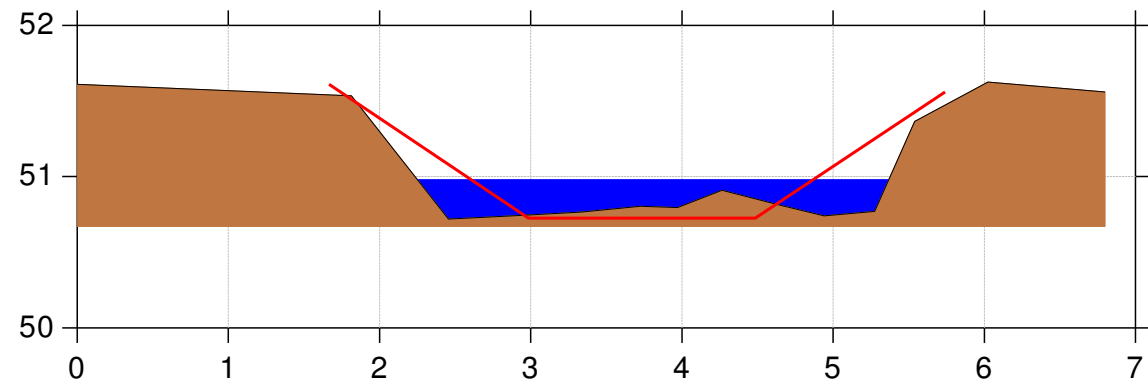
Bilag 2

— Regulativ 2022
— Opmåling udført af Viborg og Silkeborg, 2019 og 2021

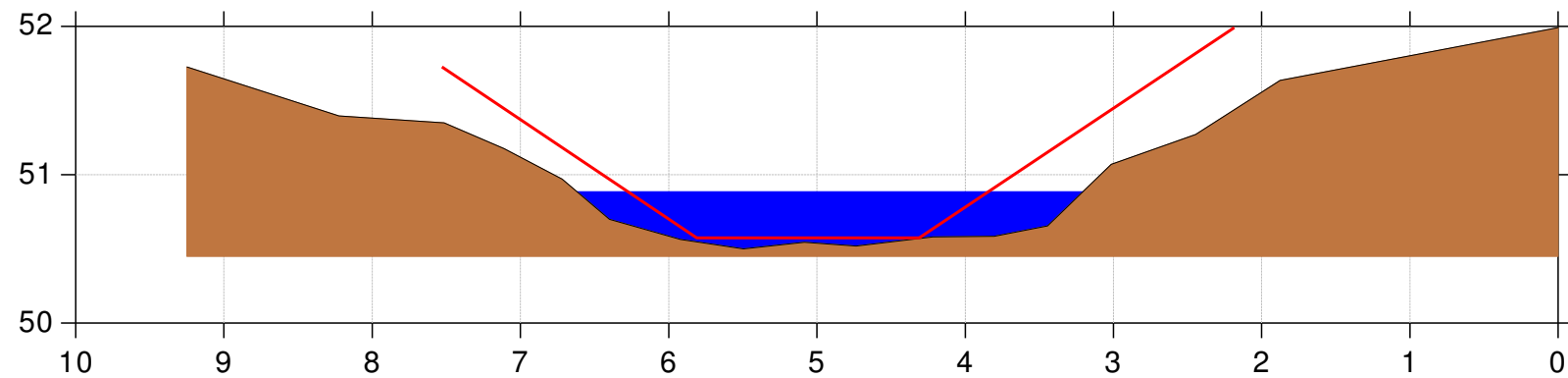
St. 3776



St. 3818



St. 3860



Haller Å

Regulativ 2022

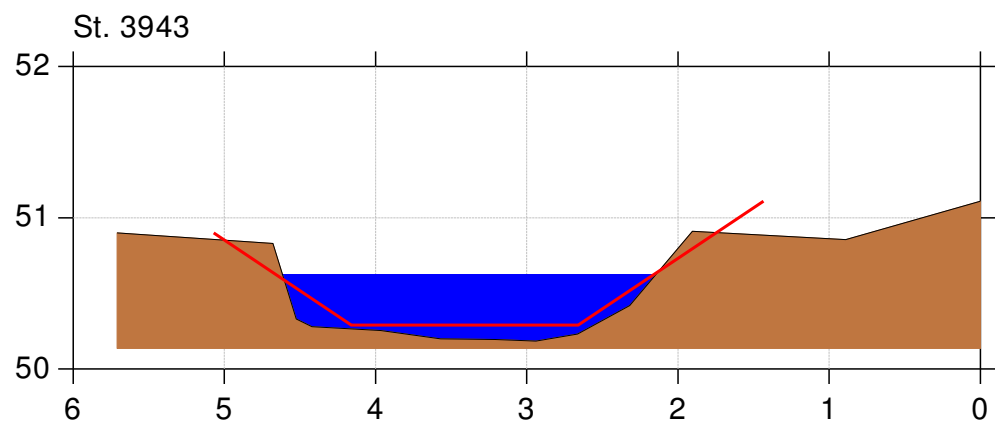
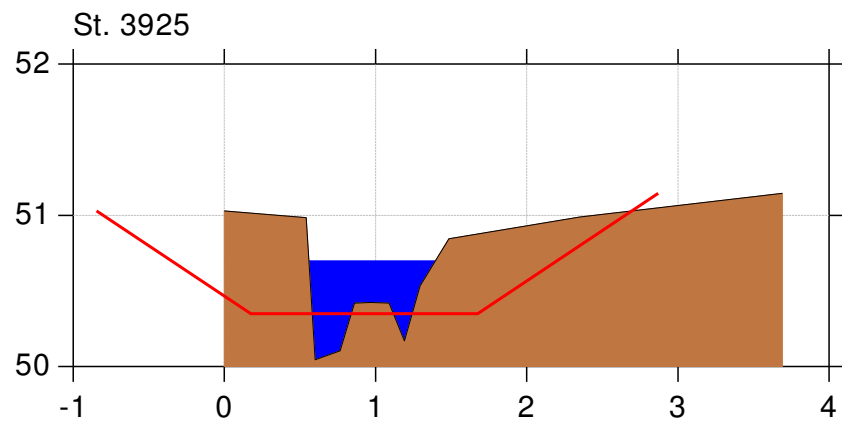
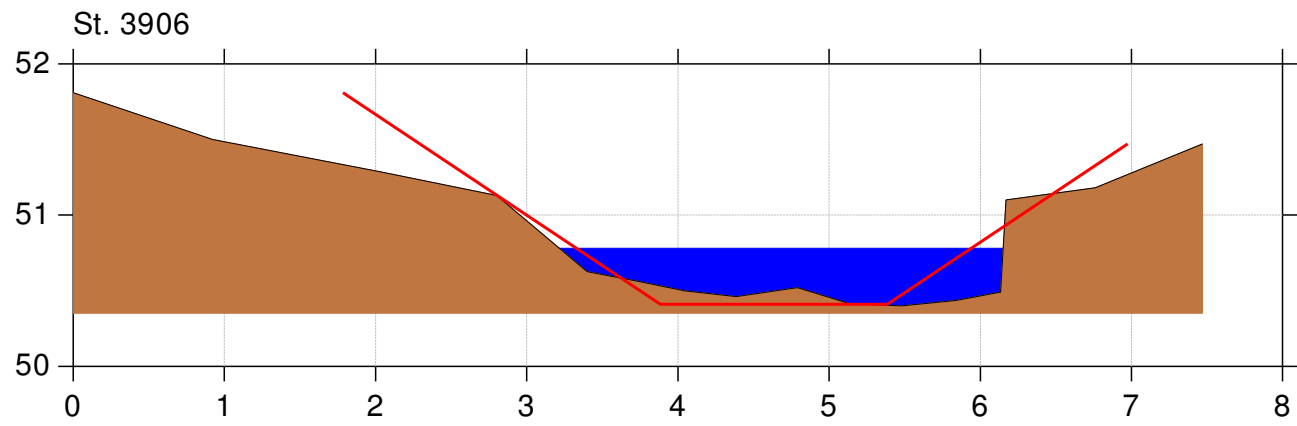
Lodret akse : Kote i m DVR90, skala 1:50

Vandret akse : Afstand i m, skala 1:50



Bilag 2

— Regulativ 2022
■ Opmåling udført af Viborg og Silkeborg, 2019 og 2021



Haller Å

Regulativ 2022

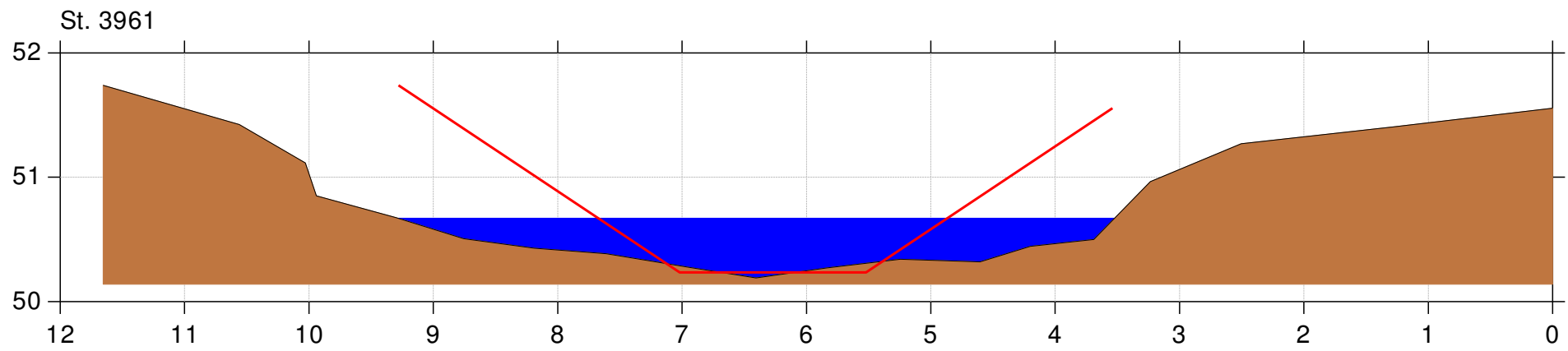
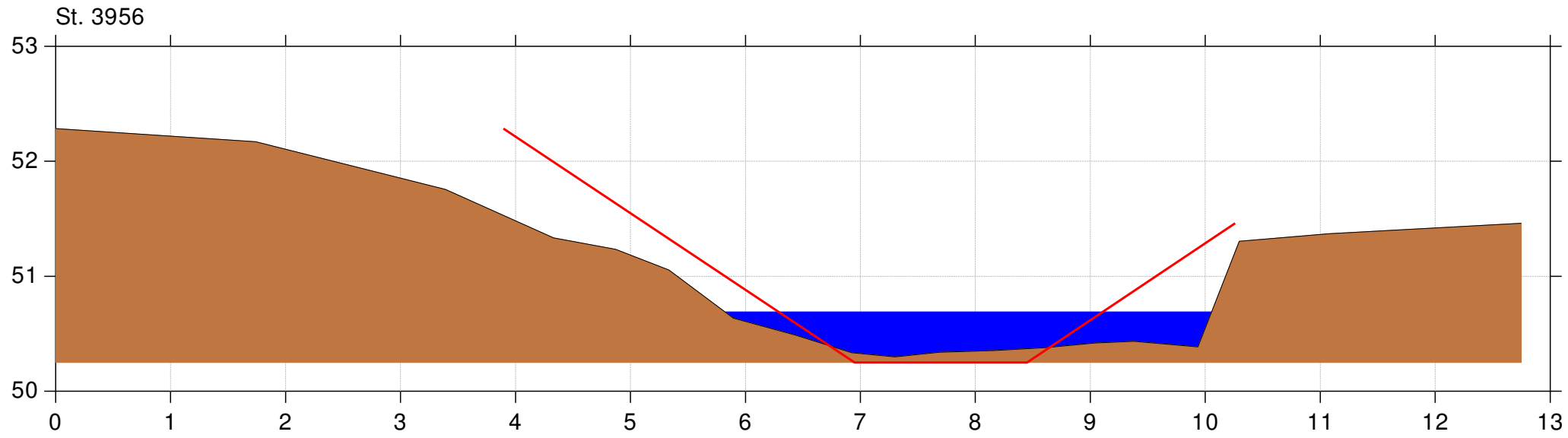
Lodret akse : Kote i m DVR90, skala 1:50

Vandret akse : Afstand i m, skala 1:50



Bilag 2

— Regulativ 2022
■ Opmåling udført af Viborg og Silkeborg, 2019 og 2021



Haller Å

Regulativ 2022

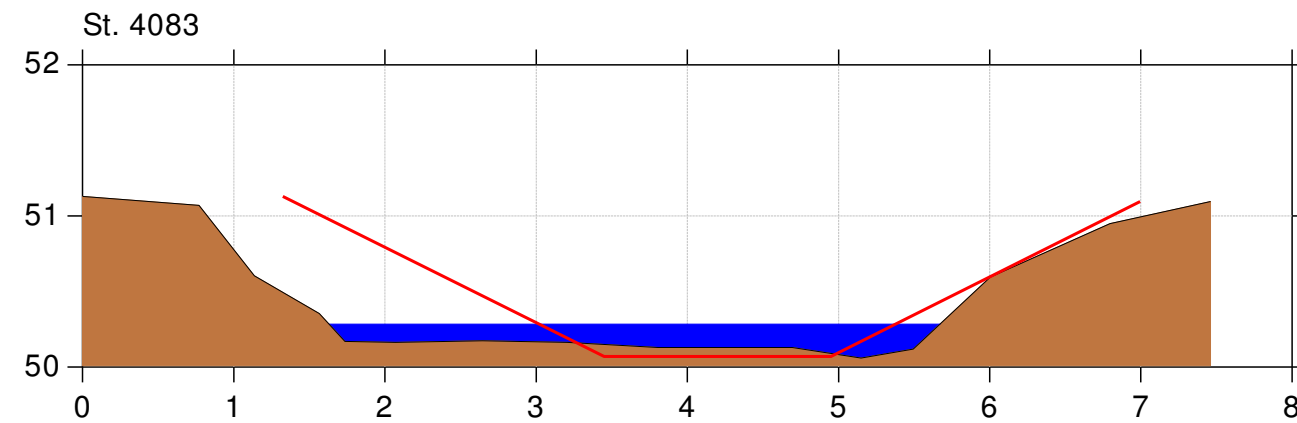
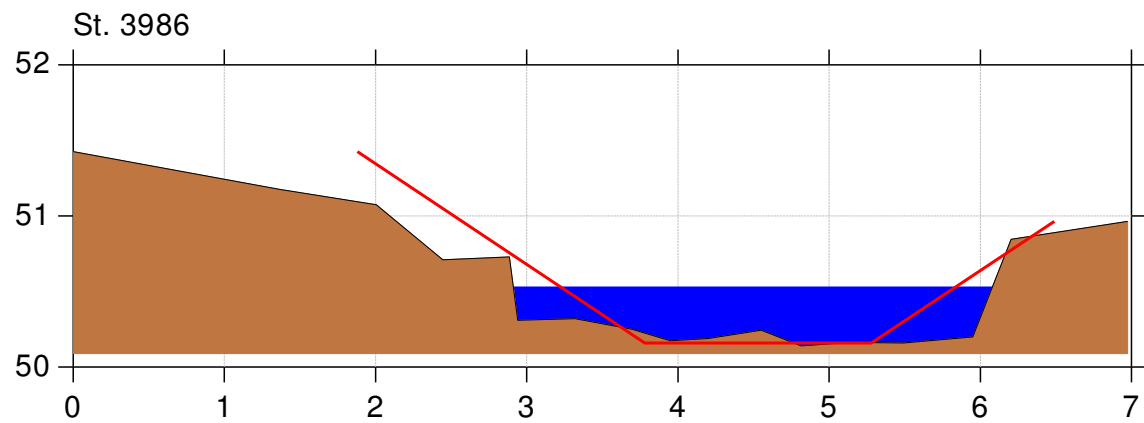
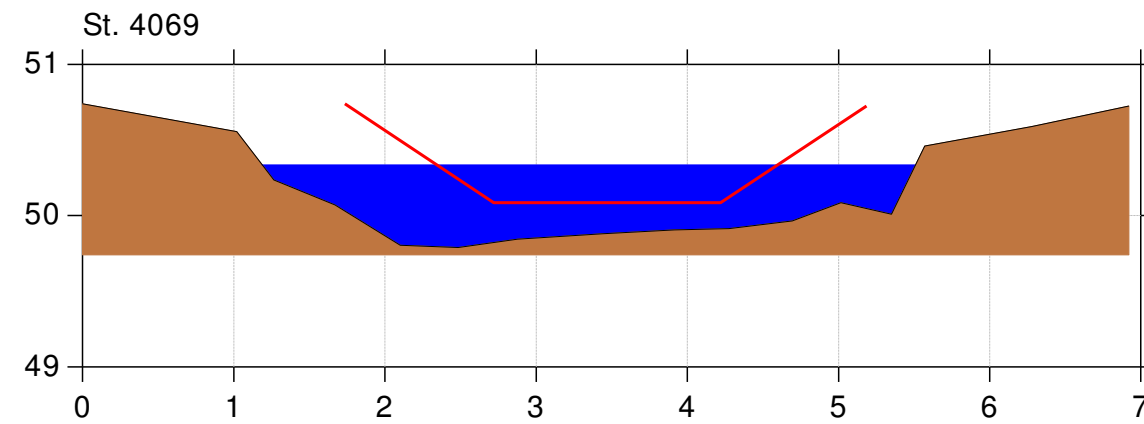
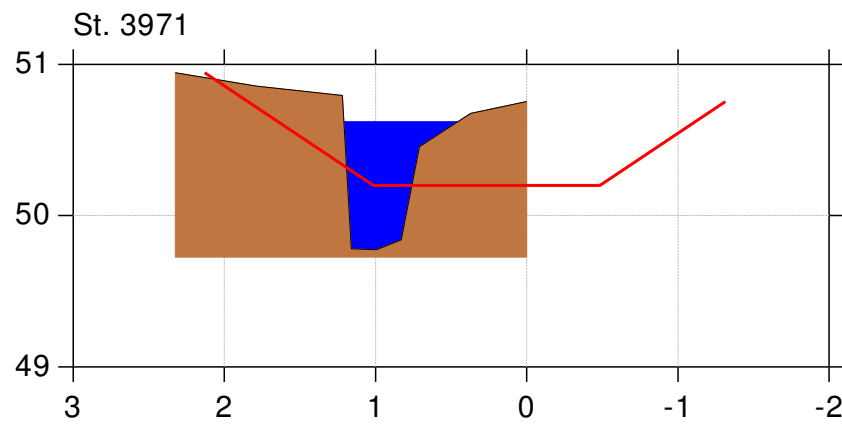
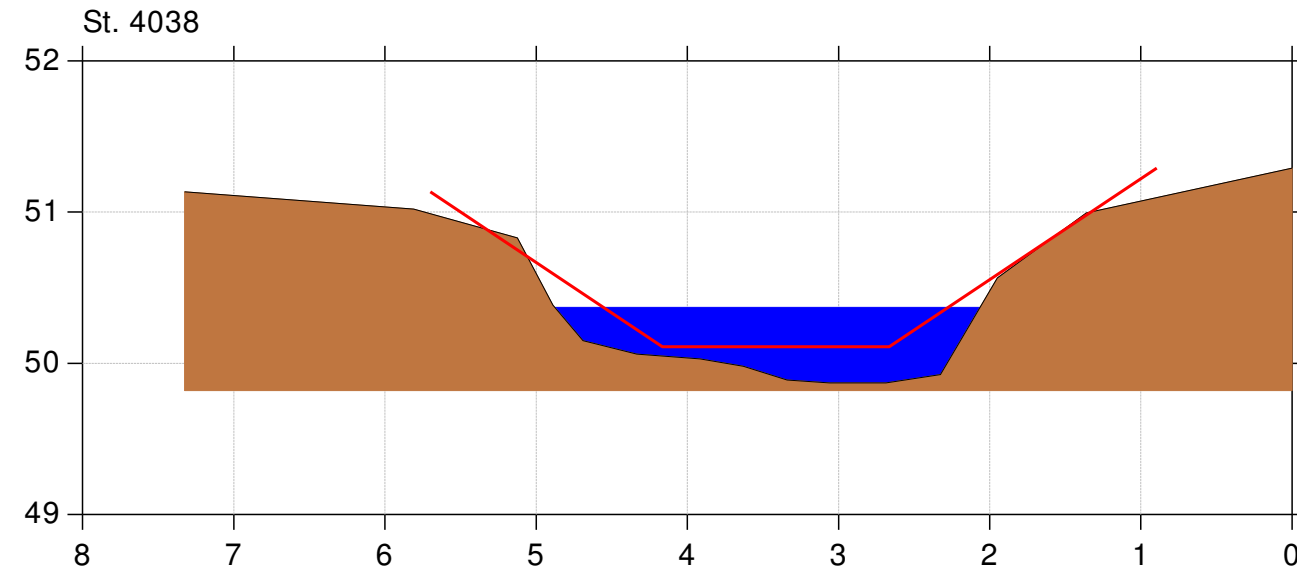
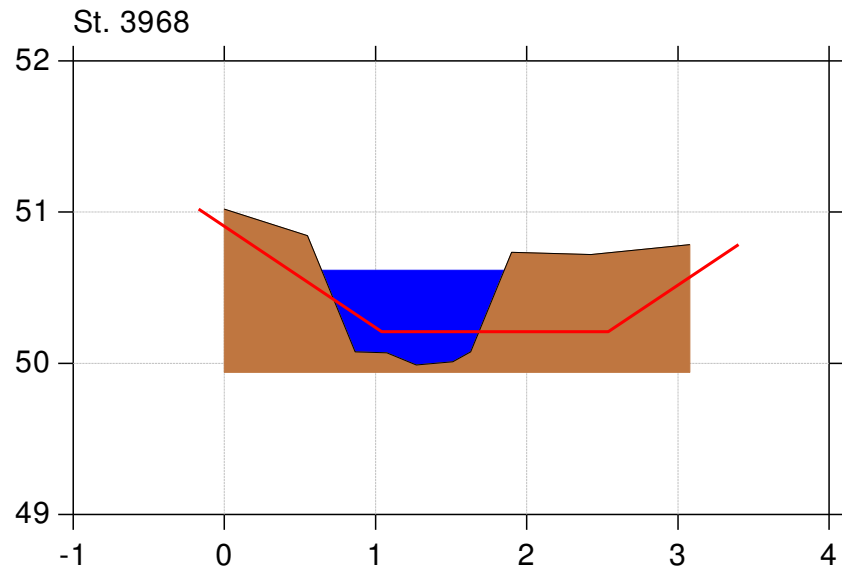
Lodret akse : Kote i m DVR90, skala 1:50

Vandret akse : Afstand i m, skala 1:50



Bilag 2

— Regulativ 2022
— Opmåling udført af Viborg og Silkeborg, 2019 og 2021



Haller Å

Regulativ 2022

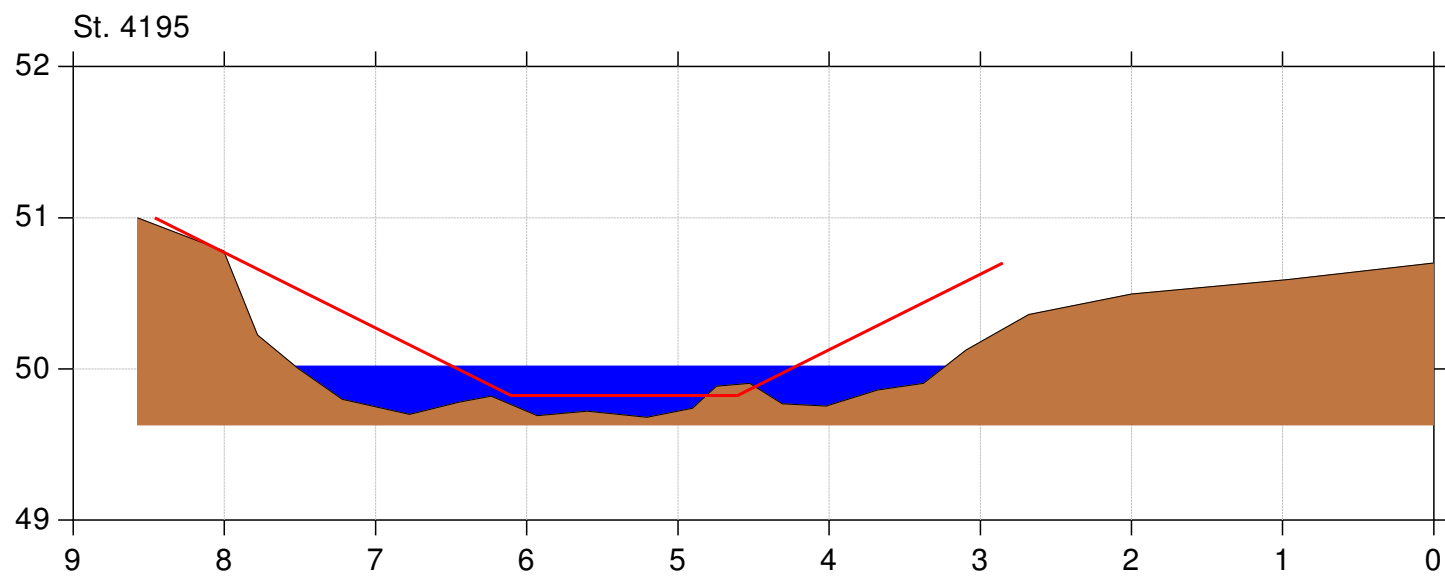
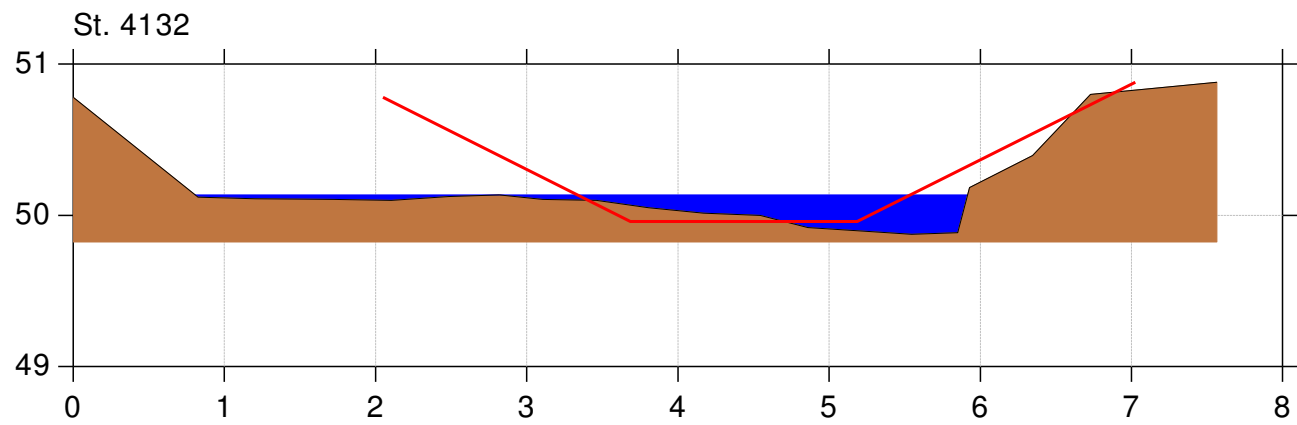
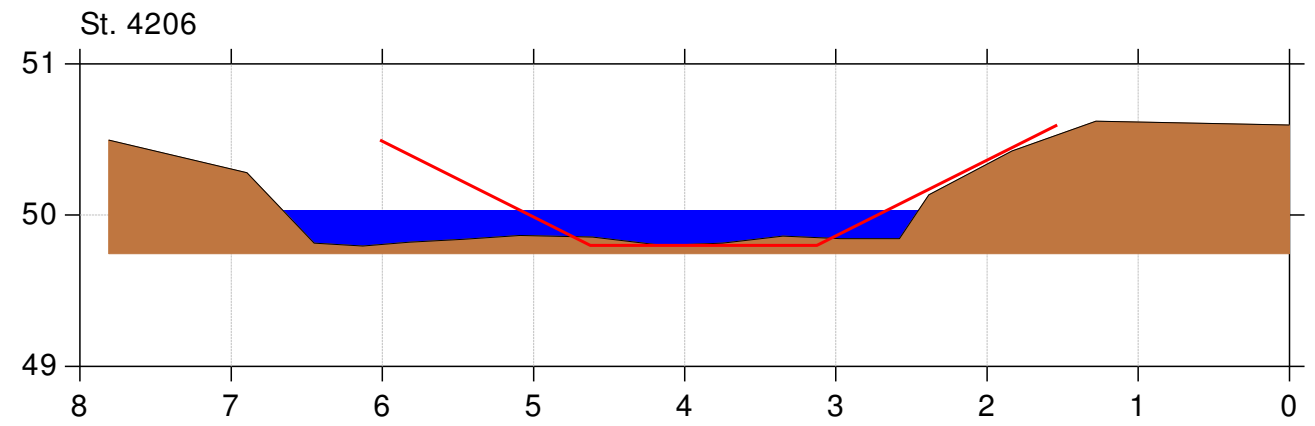
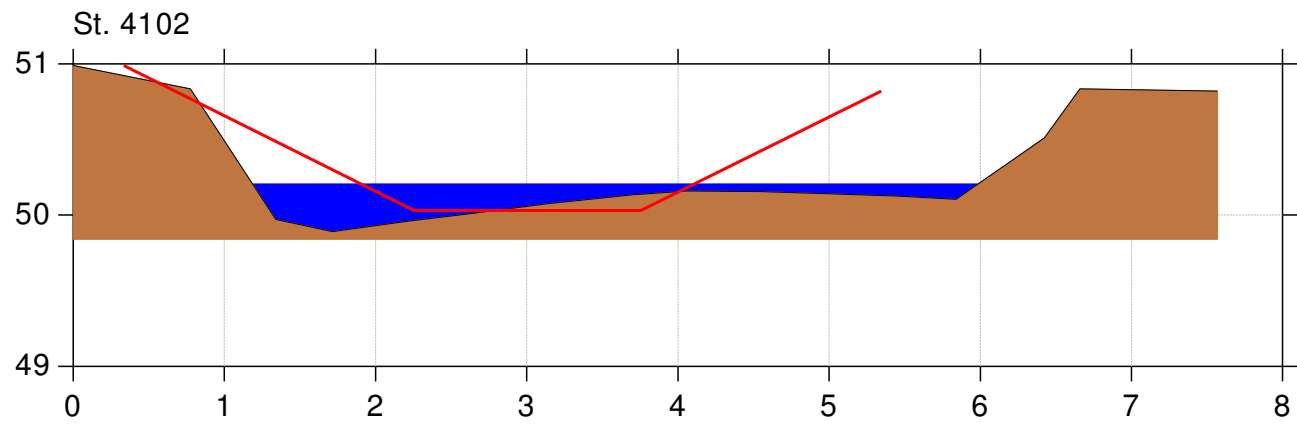
Lodret akse : Kote i m DVR90, skala 1:50

Vandret akse : Afstand i m, skala 1:50



Bilag 2

— Regulativ 2022
■ Opmåling udført af Viborg og Silkeborg, 2019 og 2021



Haller Å

Regulativ 2022

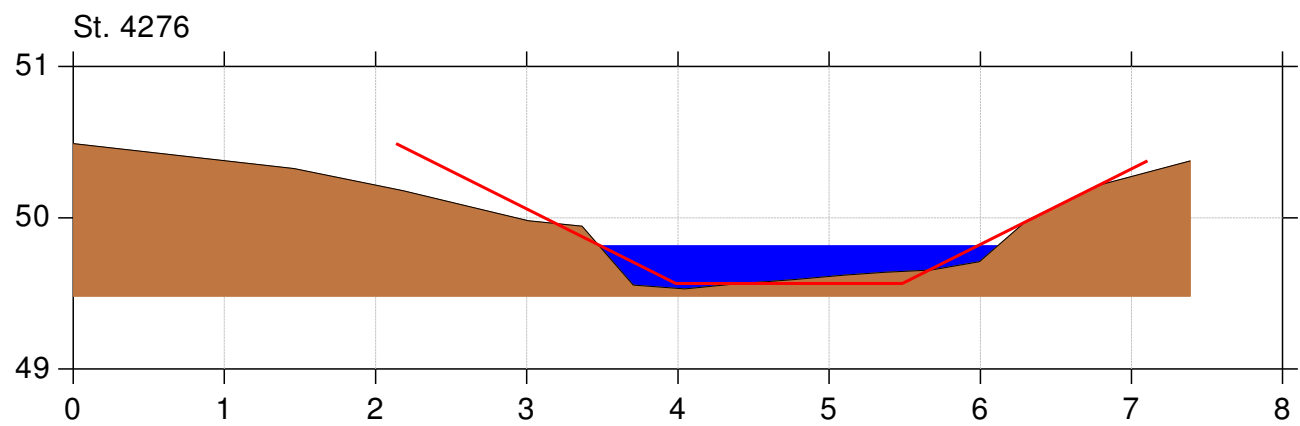
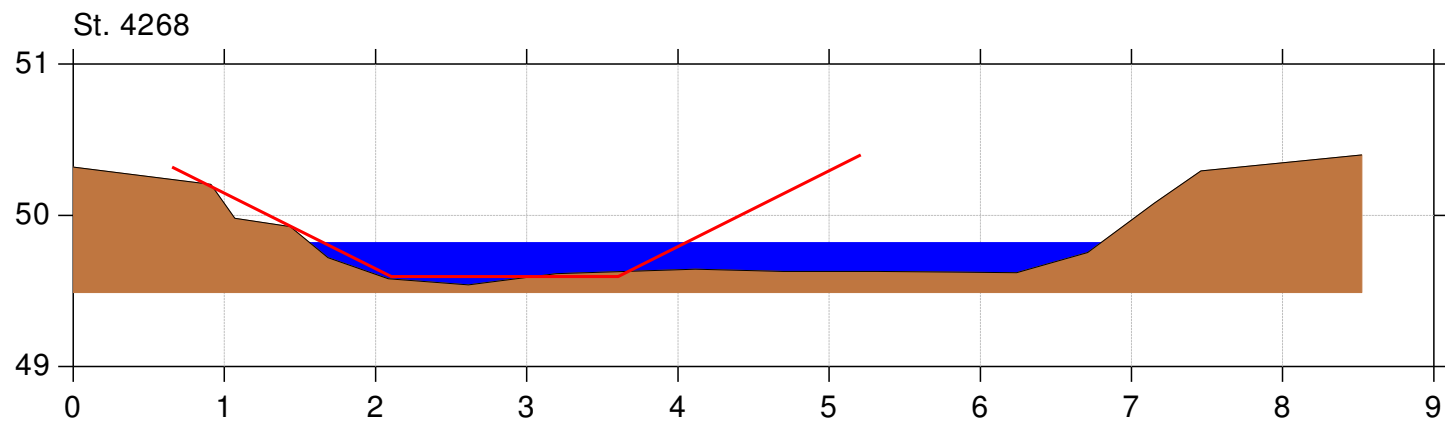
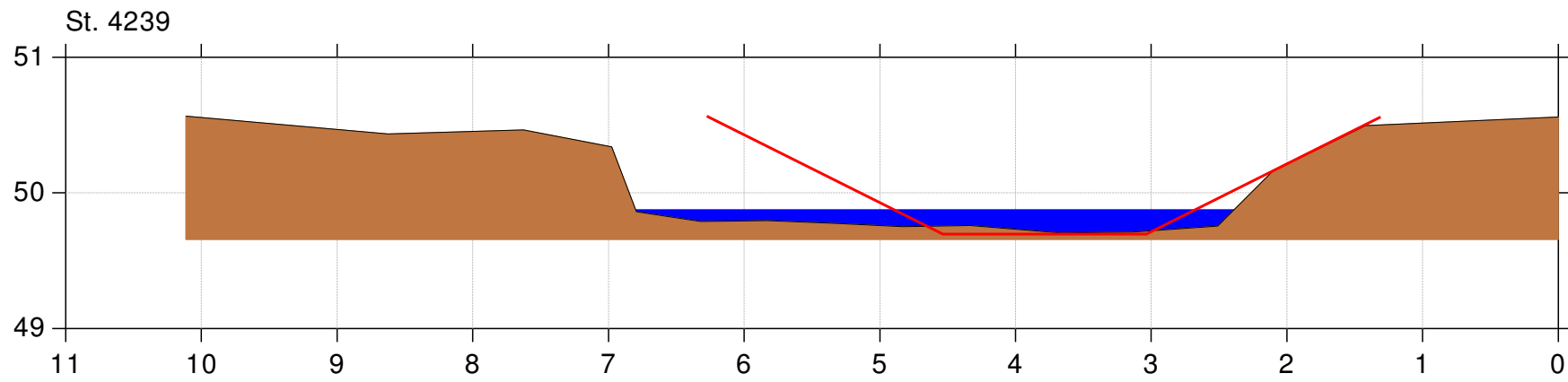
Lodret akse : Kote i m DVR90, skala 1:50

Vandret akse : Afstand i m, skala 1:50



Bilag 2

— Regulativ 2022
■ Opmåling udført af Viborg og Silkeborg, 2019 og 2021



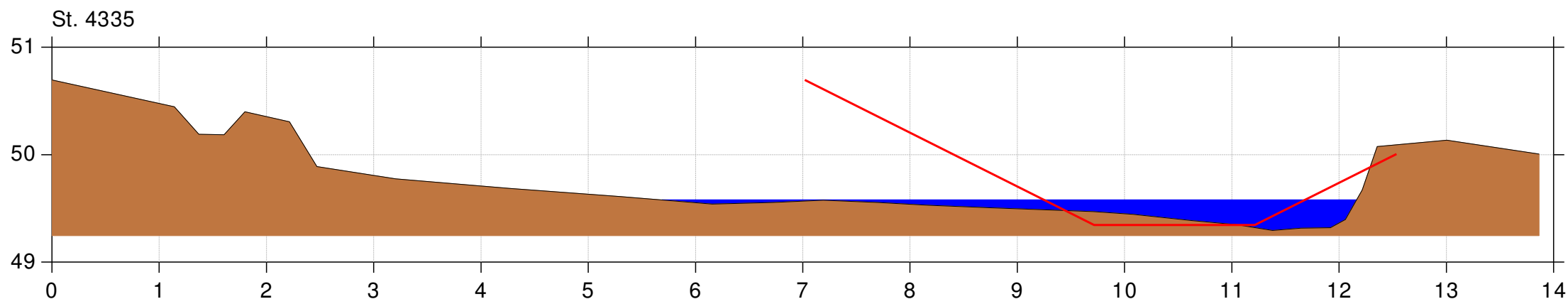
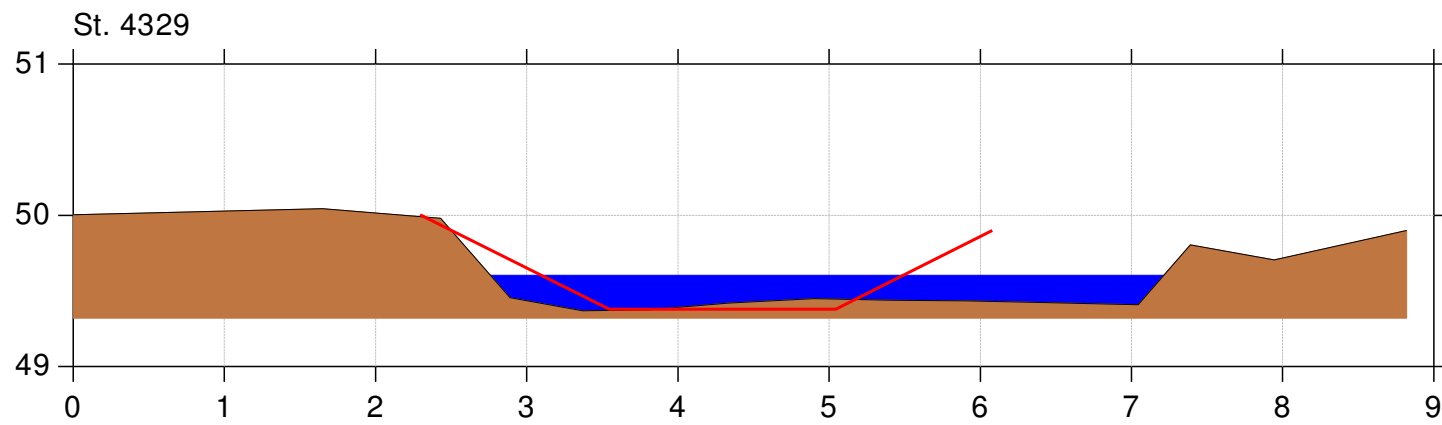
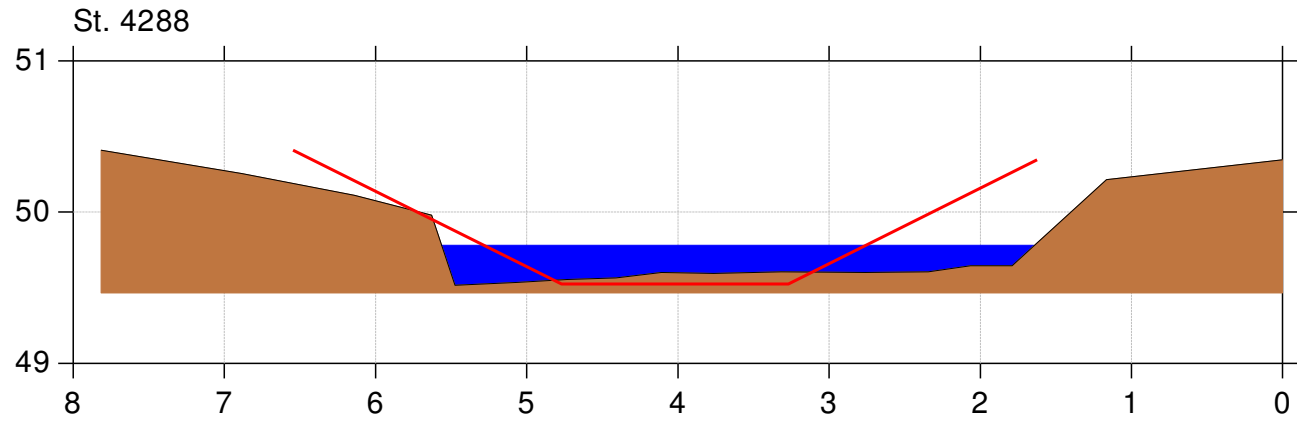
Haller Å

Regulativ 2022

Lodret akse : Kote i m DVR90, skala 1:50

Vandret akse : Afstand i m, skala 1:50

— Regulativ 2022
— Opmåling udført af Viborg og Silkeborg, 2019 og 2021



Haller Å

Regulativ 2022

Lodret akse : Kote i m DVR90, skala 1:50

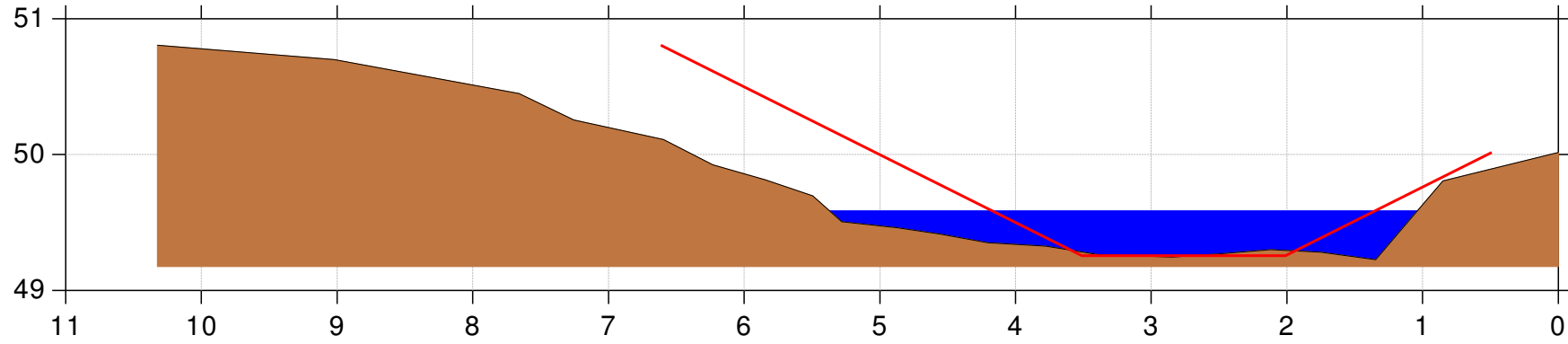
Vandret akse : Afstand i m, skala 1:50



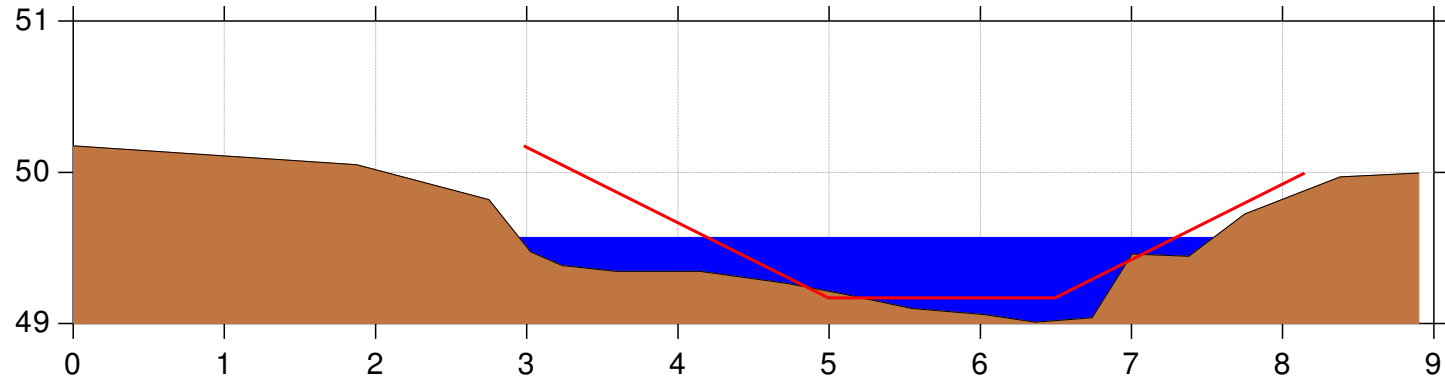
Bilag 2

— Regulativ 2022
■ Opmåling udført af Viborg og Silkeborg, 2019 og 2021

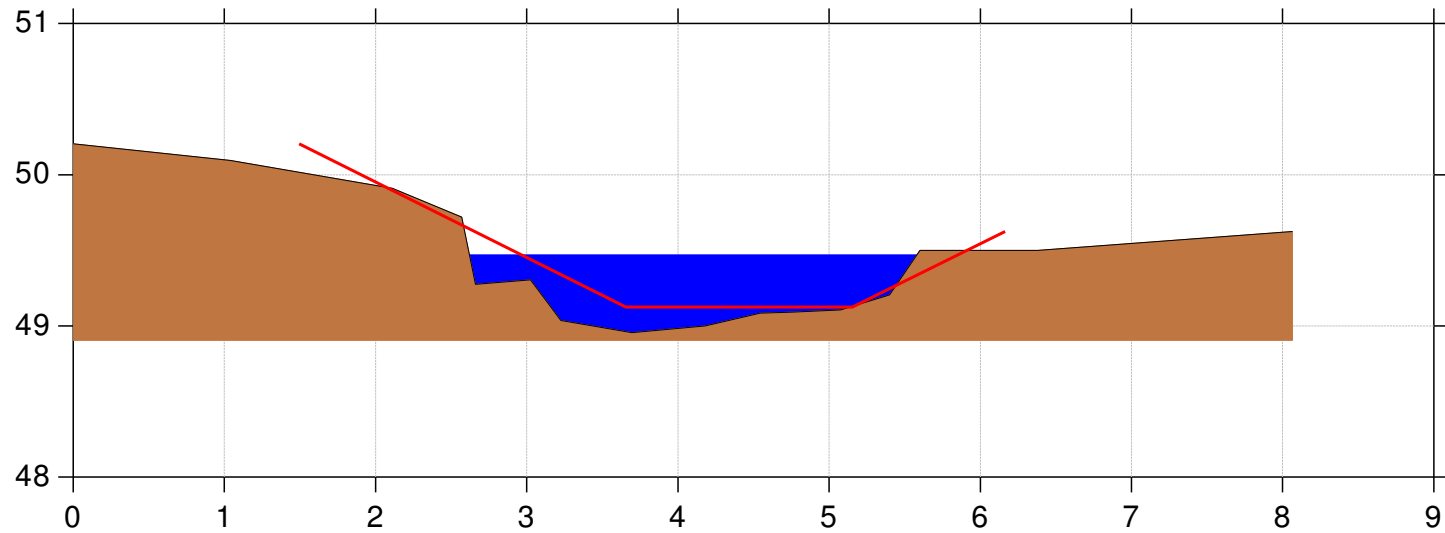
St. 4352



St. 4418



St. 4483



Haller Å

Regulativ 2022

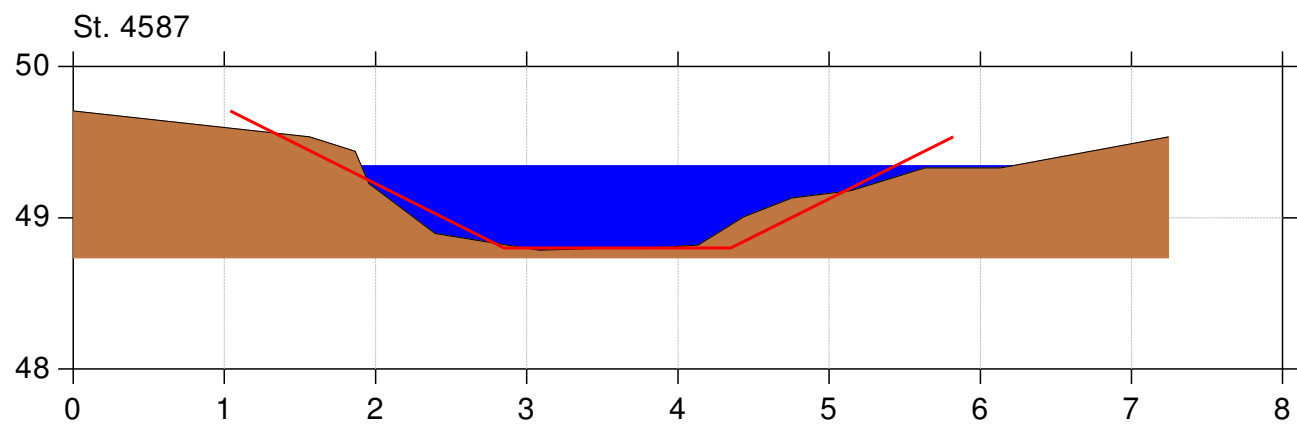
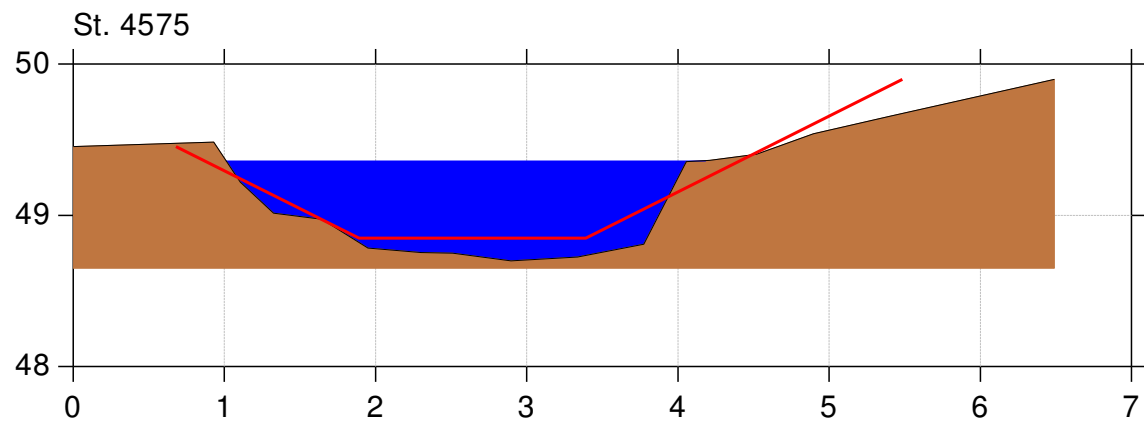
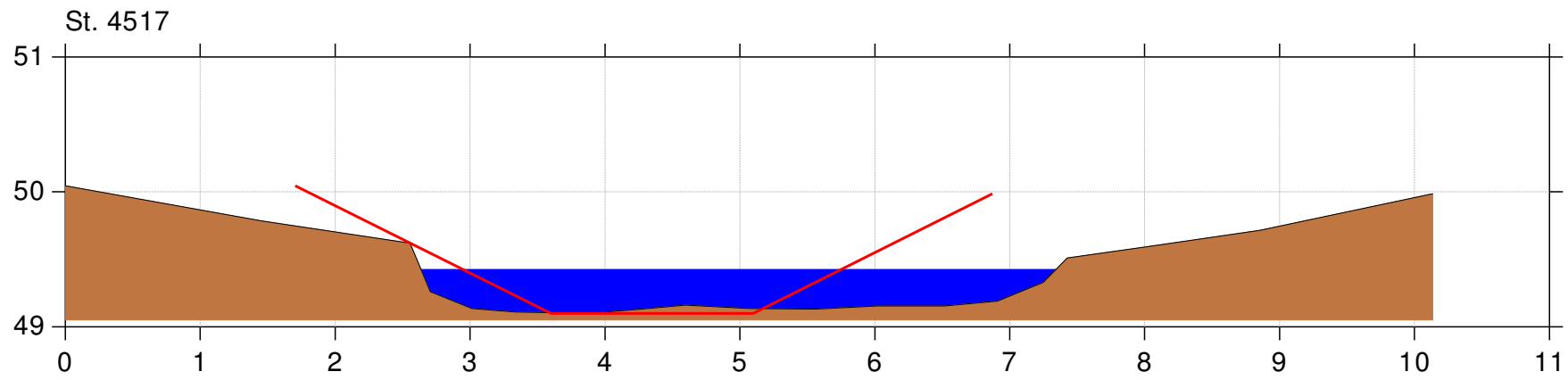
Lodret akse : Kote i m DVR90, skala 1:50

Vandret akse : Afstand i m, skala 1:50



Bilag 2

— Regulativ 2022
■ Opmåling udført af Viborg og Silkeborg, 2019 og 2021



Haller Å

Regulativ 2022

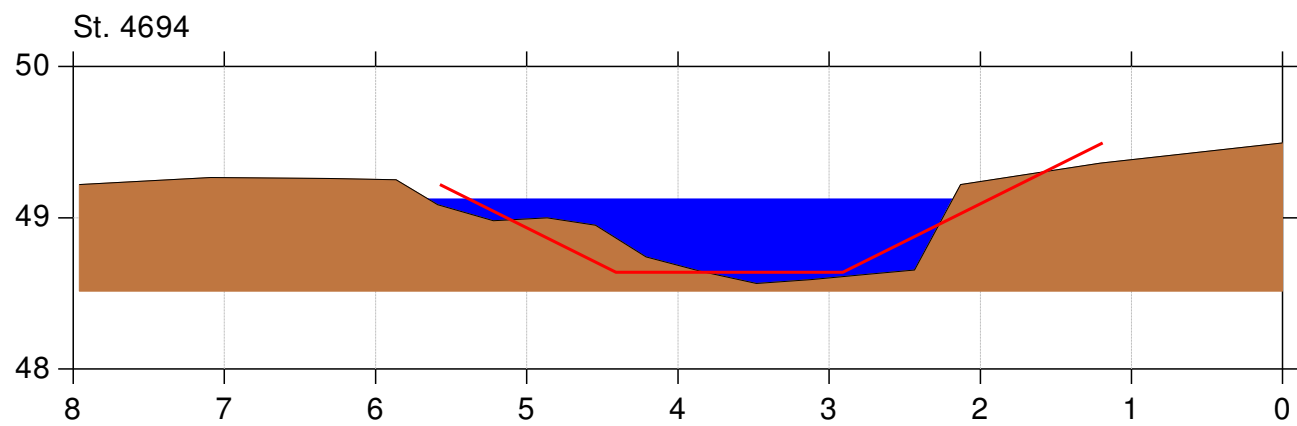
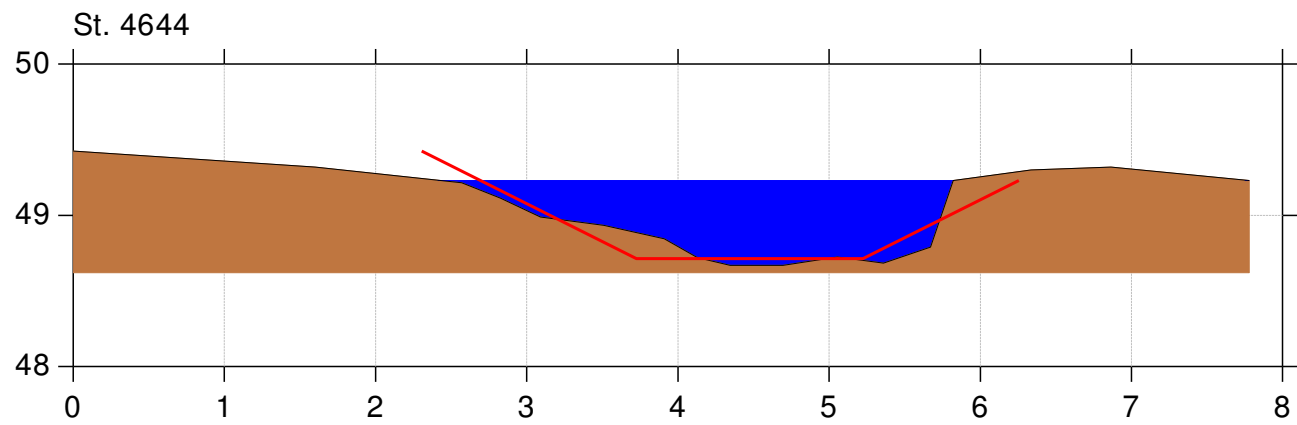
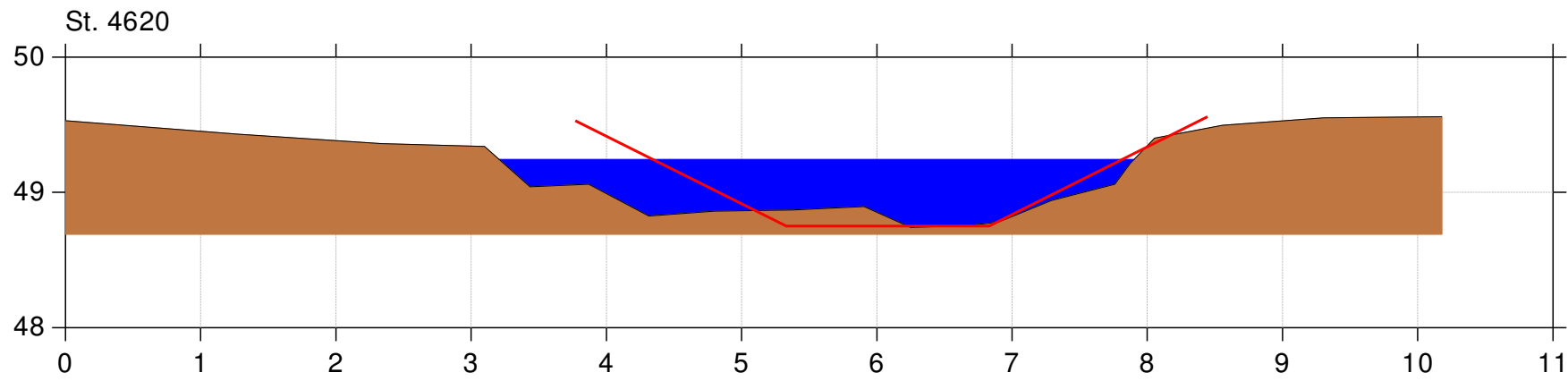
Lodret akse : Kote i m DVR90, skala 1:50

Vandret akse : Afstand i m, skala 1:50



Bilag 2

— Regulativ 2022
■ Opmåling udført af Viborg og Silkeborg, 2019 og 2021



Haller Å

Regulativ 2022

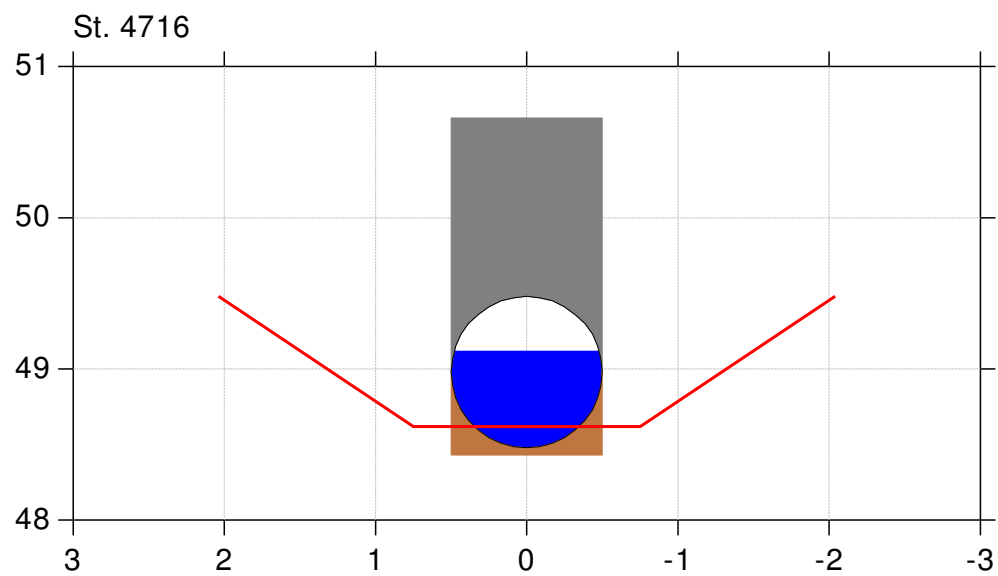
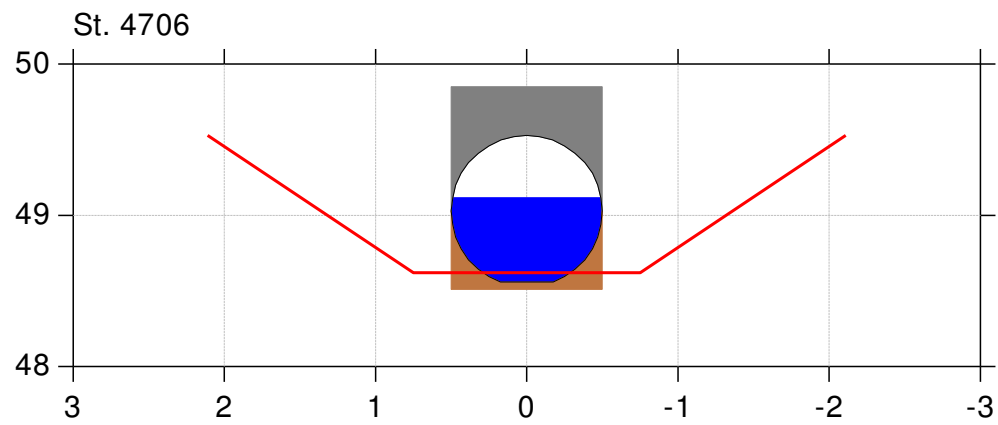
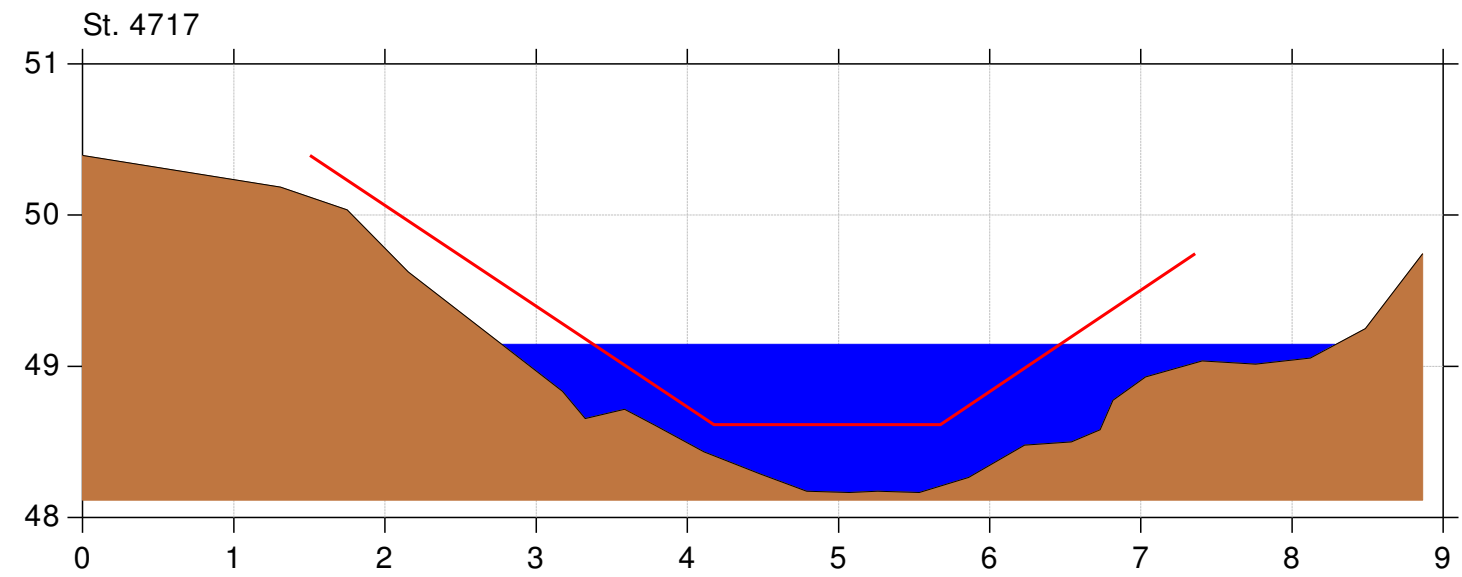
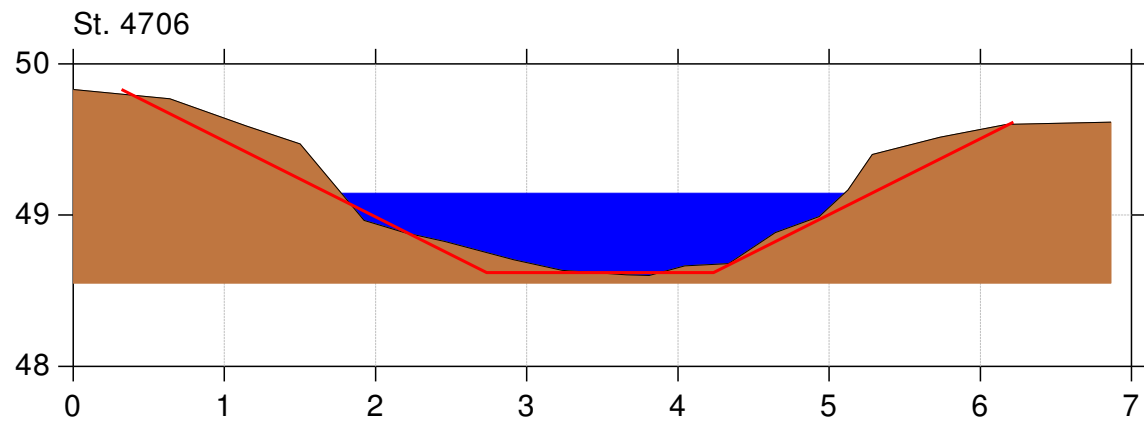
Lodret akse : Kote i m DVR90, skala 1:50

Vandret akse : Afstand i m, skala 1:50



Bilag 2

— Regulativ 2022
■ Opmåling udført af Viborg og Silkeborg, 2019 og 2021



Haller Å

Regulativ 2022

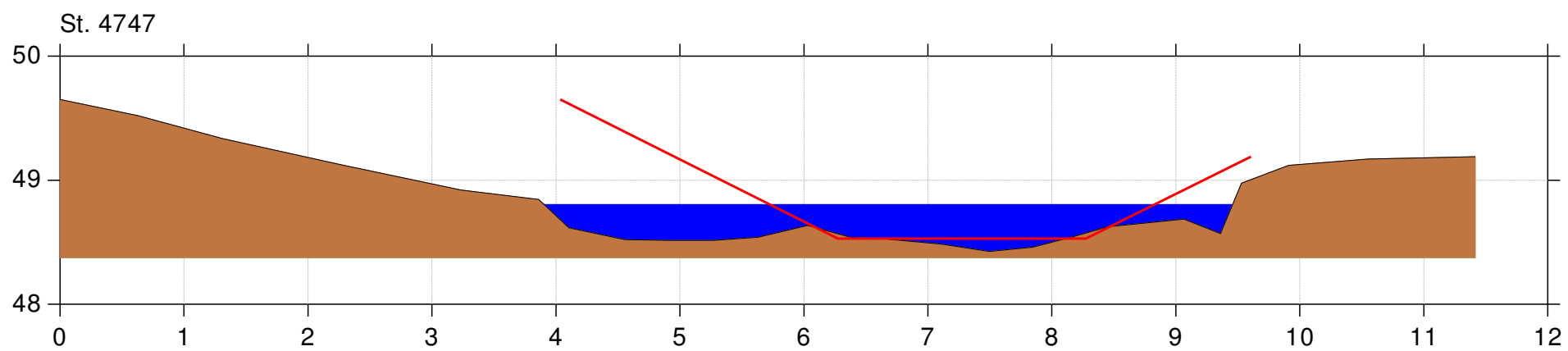
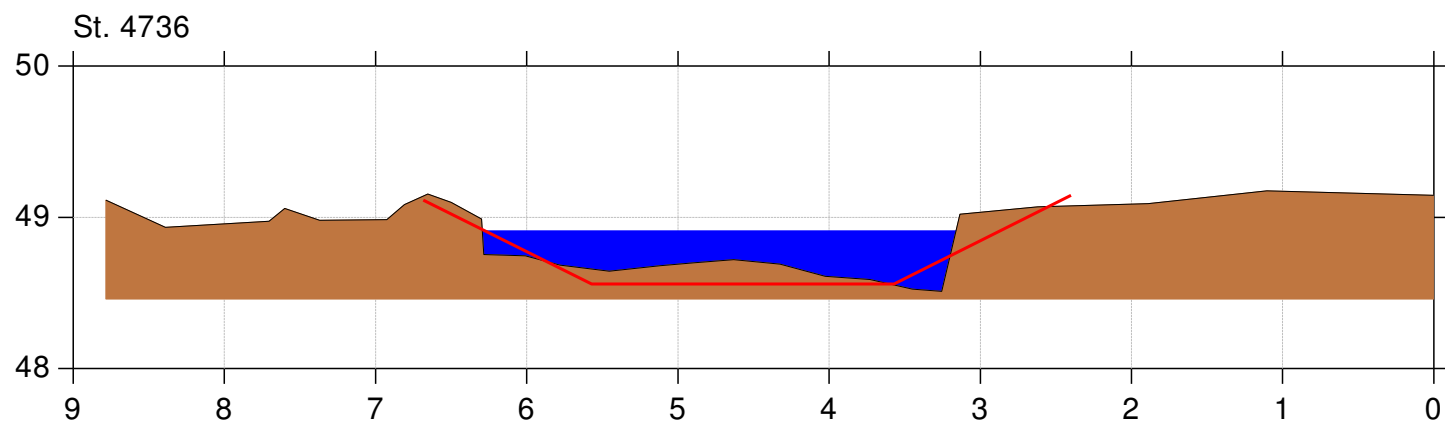
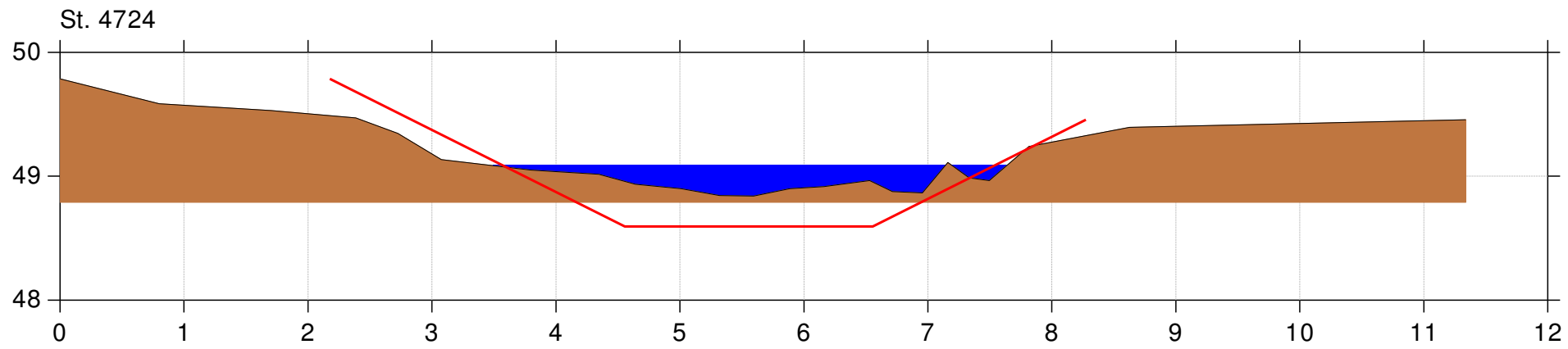
Lodret akse : Kote i m DVR90, skala 1:50

Vandret akse : Afstand i m, skala 1:50



Bilag 2

— Regulativ 2022
■ Opmåling udført af Viborg og Silkeborg, 2019 og 2021



Haller Å

Regulativ 2022

Lodret akse : Kote i m DVR90, skala 1:50

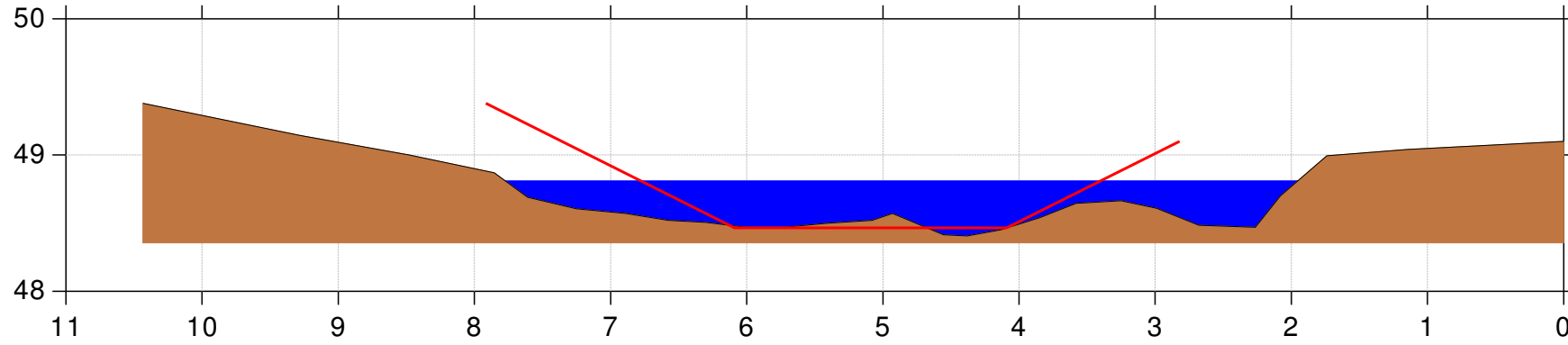
Vandret akse : Afstand i m, skala 1:50



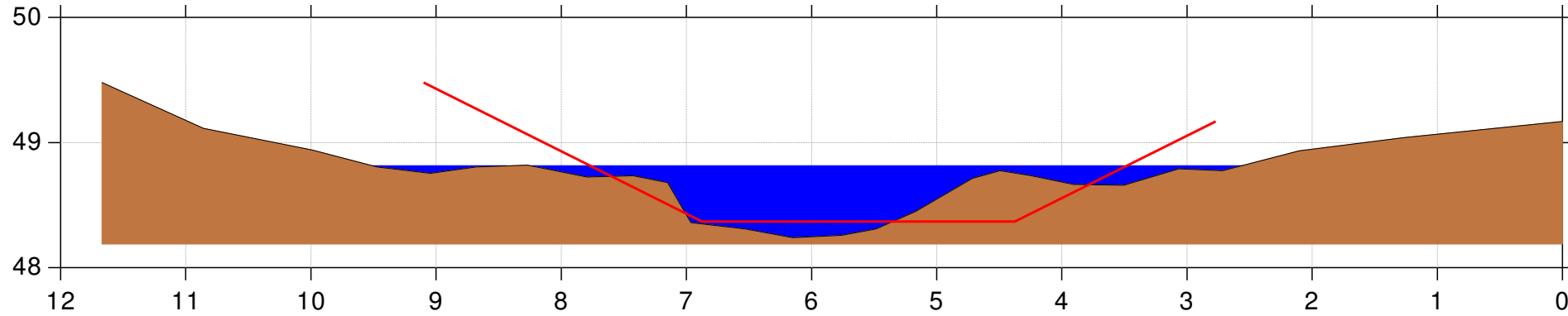
Bilag 2

— Regulativ 2022
— Opmåling udført af Viborg og Silkeborg, 2019 og 2021

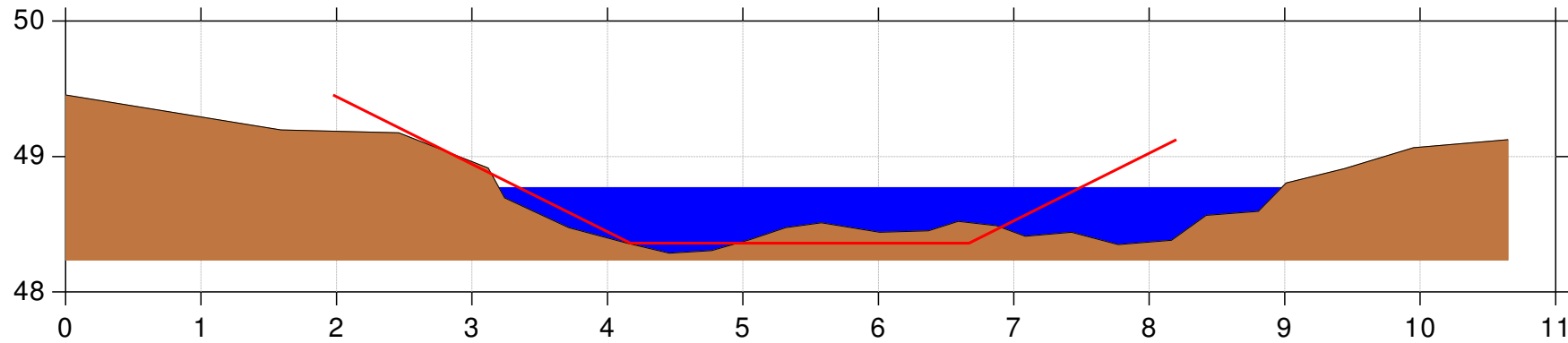
St. 4768



St. 4814



St. 4861



Haller Å

Regulativ 2022

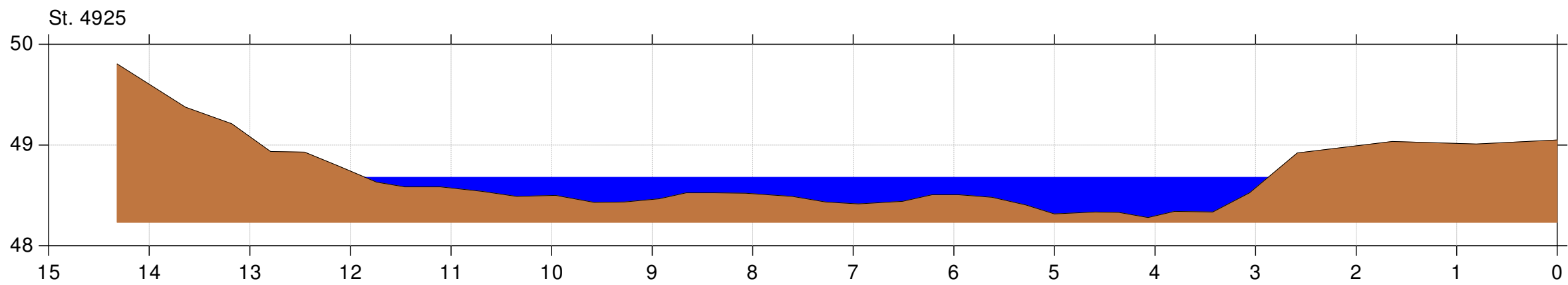
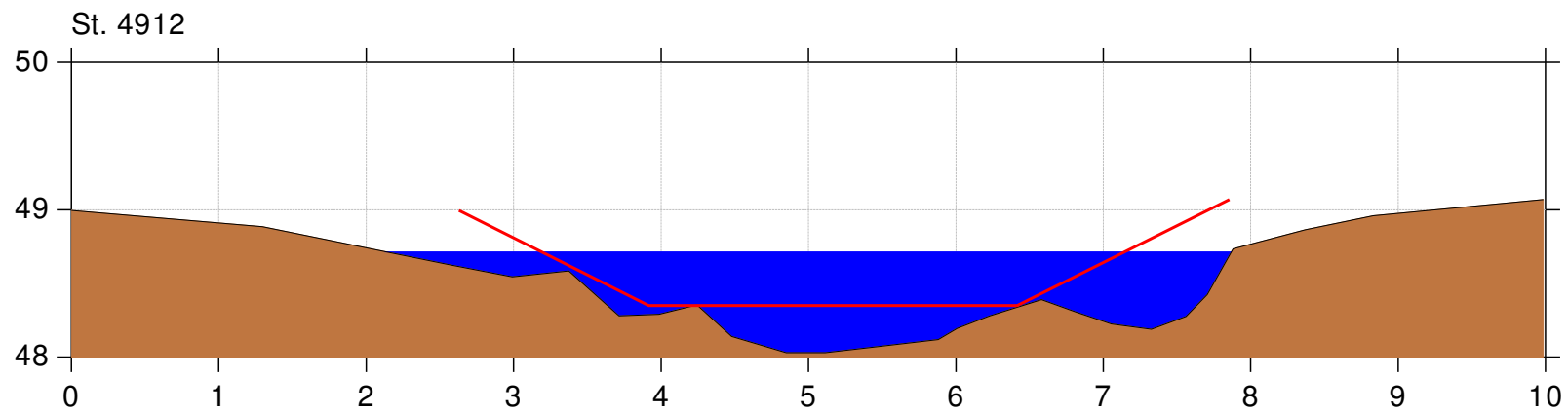
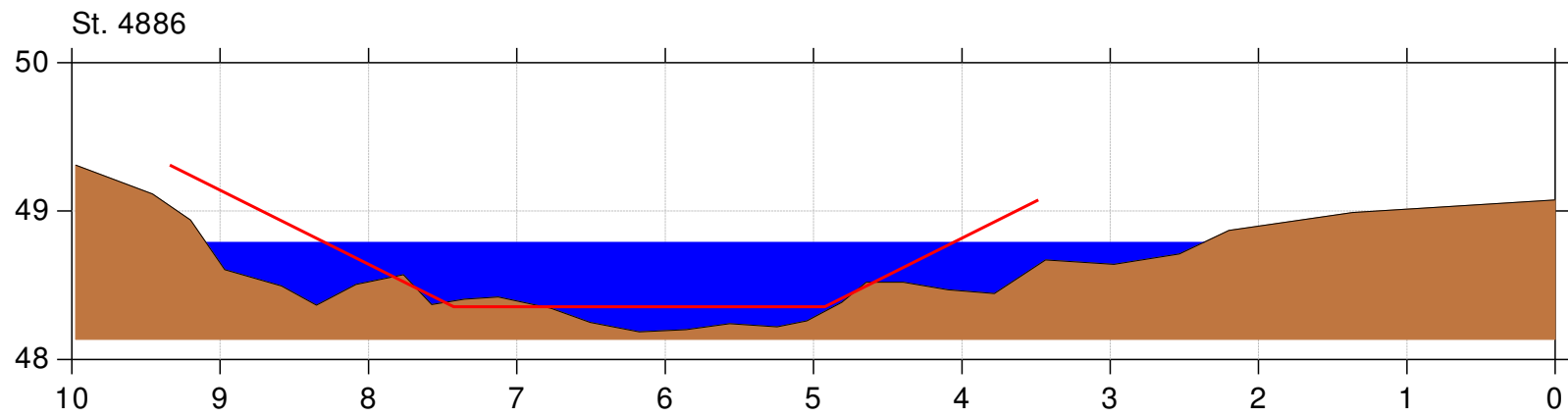
Lodret akse : Kote i m DVR90, skala 1:50

Vandret akse : Afstand i m, skala 1:50



Bilag 2

— Regulativ 2022
■ Opmåling udført af Viborg og Silkeborg, 2019 og 2021



Haller Å

Regulativ 2022

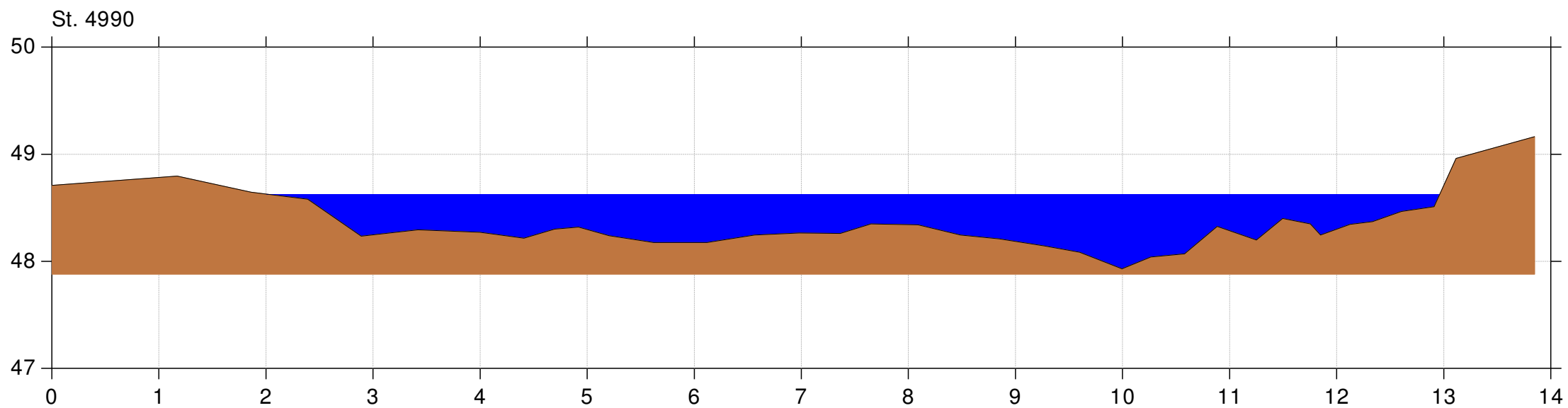
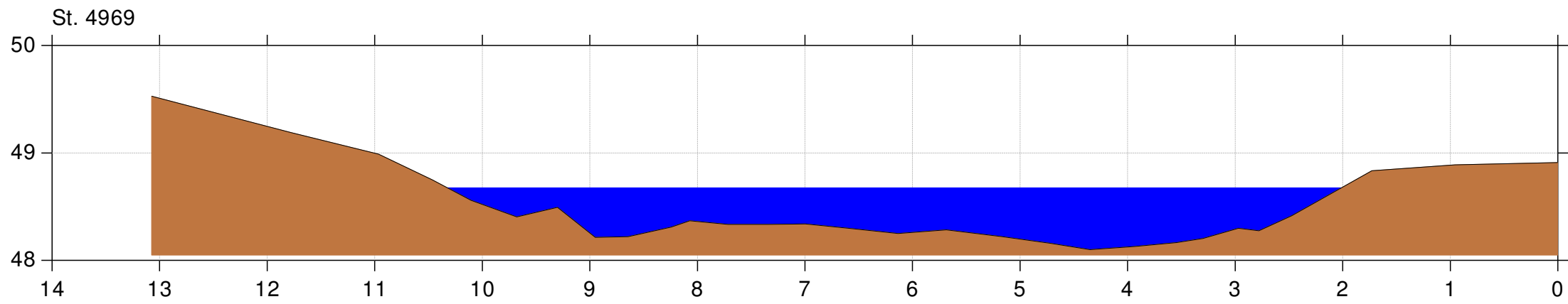
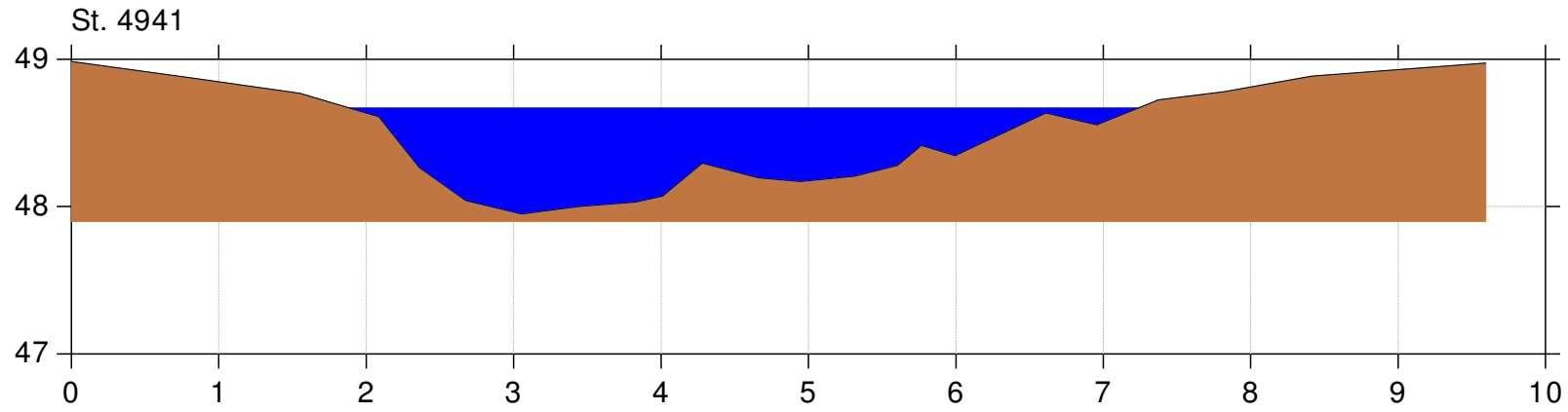
Lodret akse : Kote i m DVR90, skala 1:50

Vandret akse : Afstand i m, skala 1:50



Bilag 2

— Regulativ 2022
— Opmåling udført af Viborg og Silkeborg, 2019 og 2021



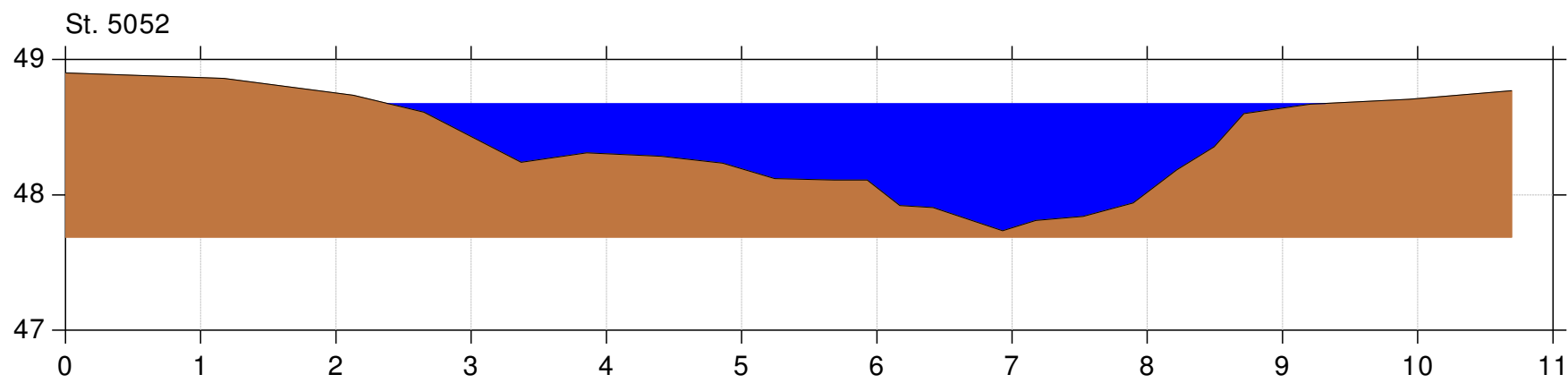
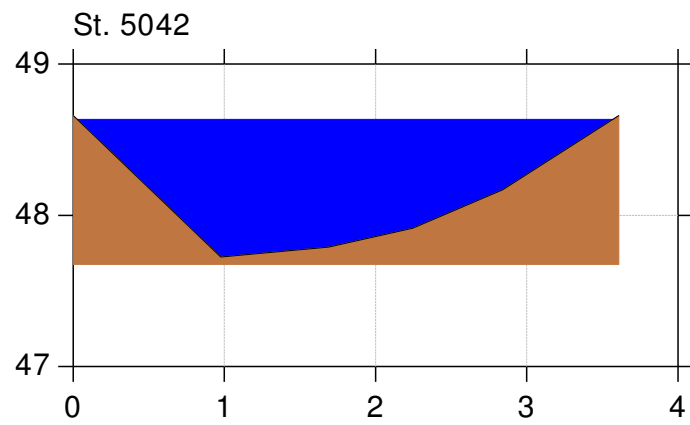
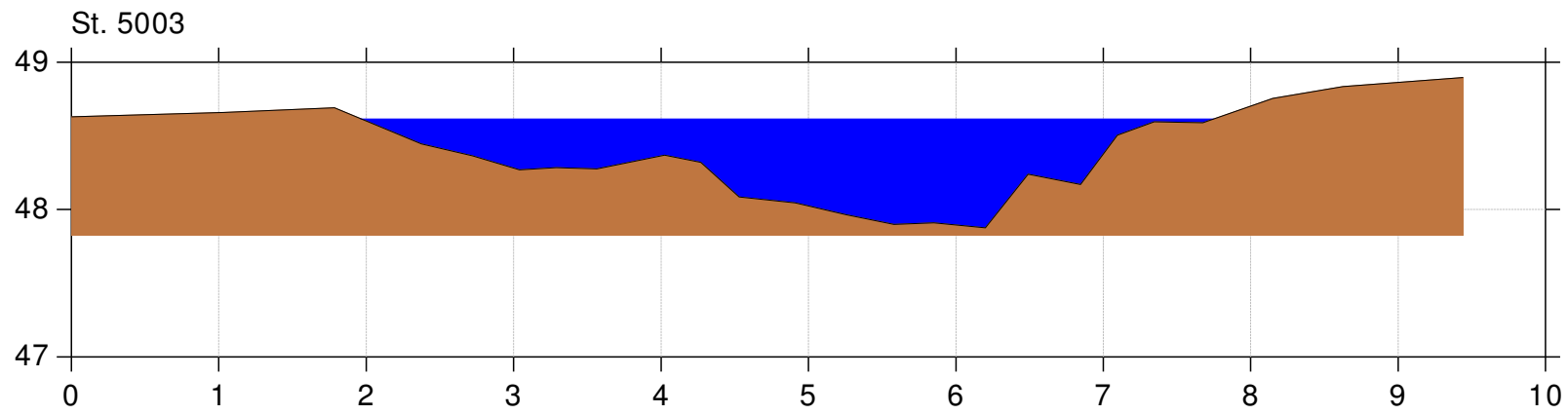
Haller Å

Regulativ 2022

Lodret akse : Kote i m DVR90, skala 1:50

Vandret akse : Afstand i m, skala 1:50

— Regulativ 2022
■ Opmåling udført af Viborg og Silkeborg, 2019 og 2021



Haller Å

Regulativ 2022

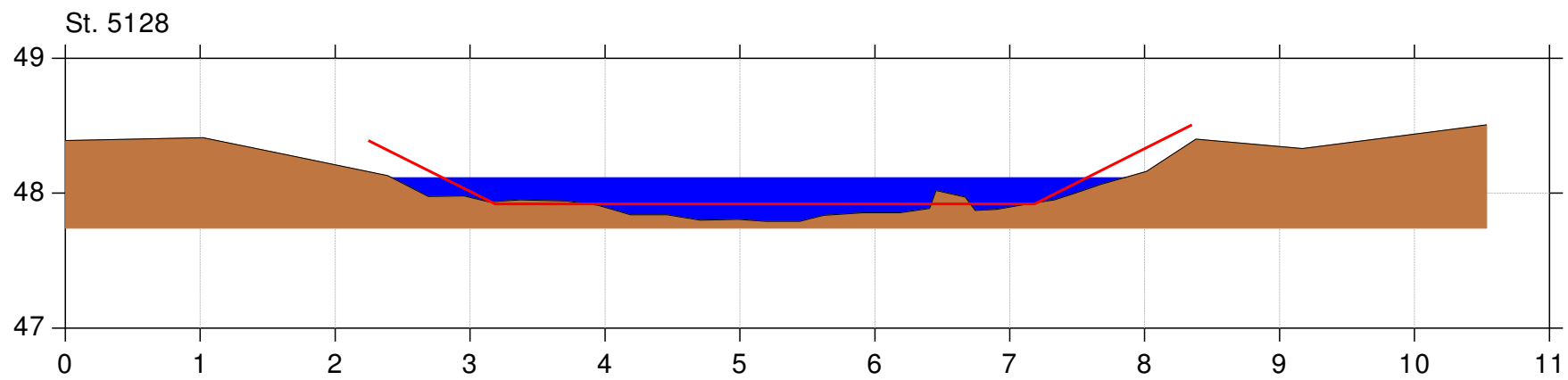
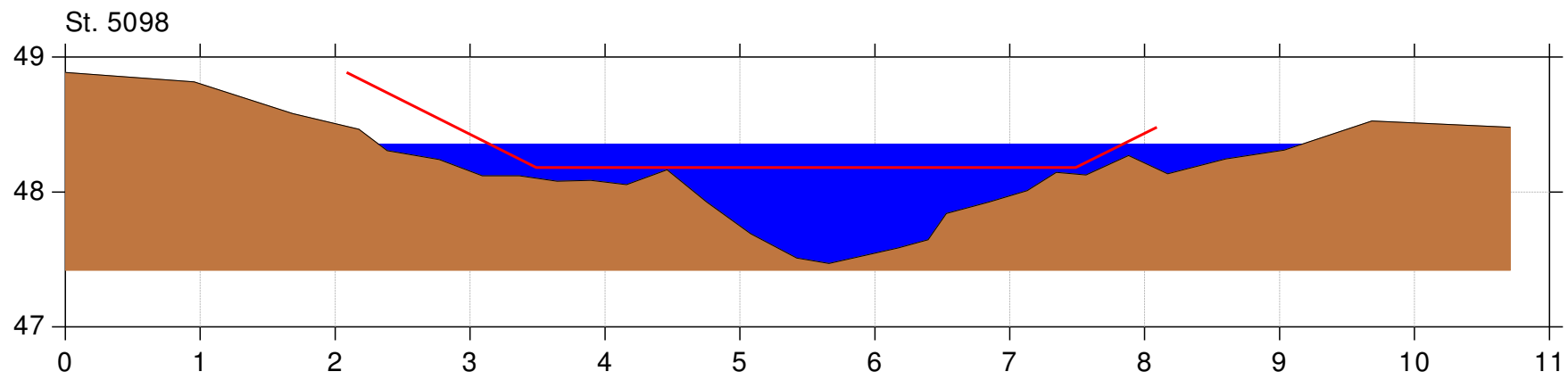
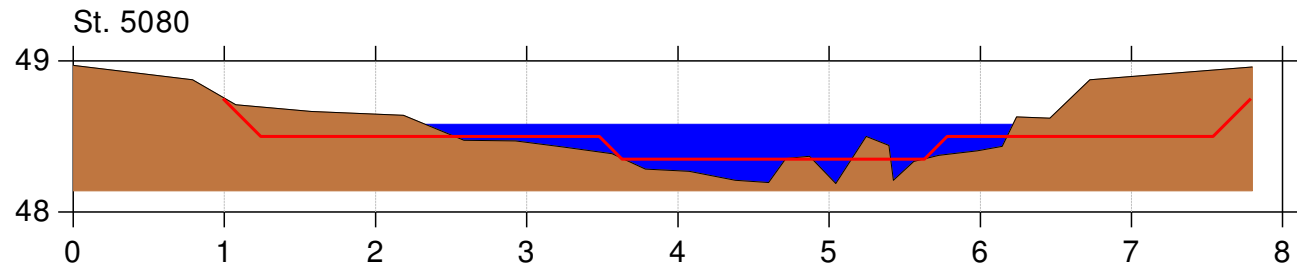
Lodret akse : Kote i m DVR90, skala 1:50

Vandret akse : Afstand i m, skala 1:50



Bilag 2

— Regulativ 2022
■ Opmåling udført af Viborg og Silkeborg, 2019 og 2021



Haller Å

Regulativ 2022

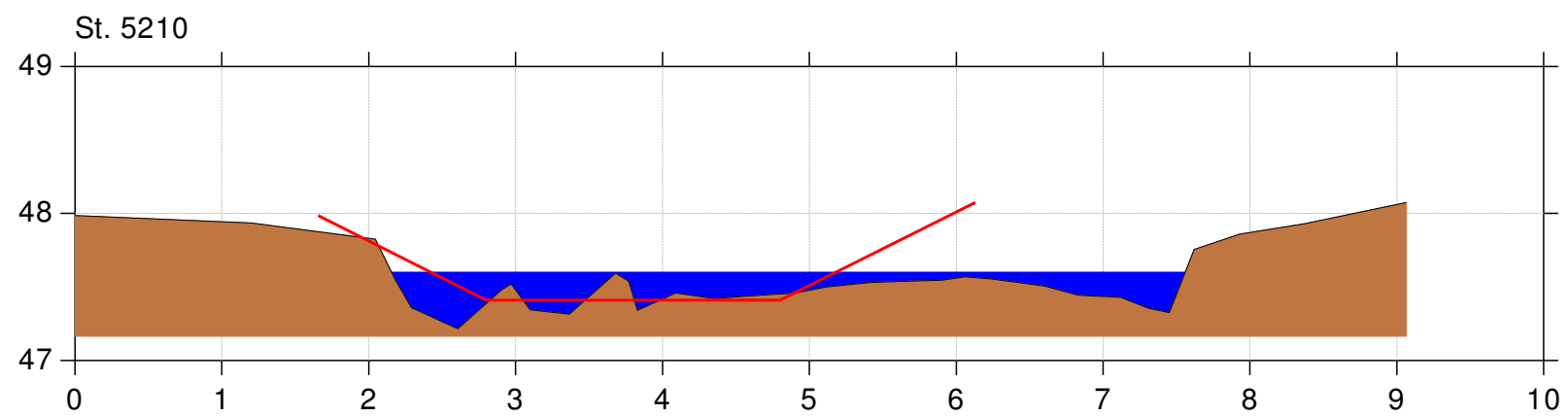
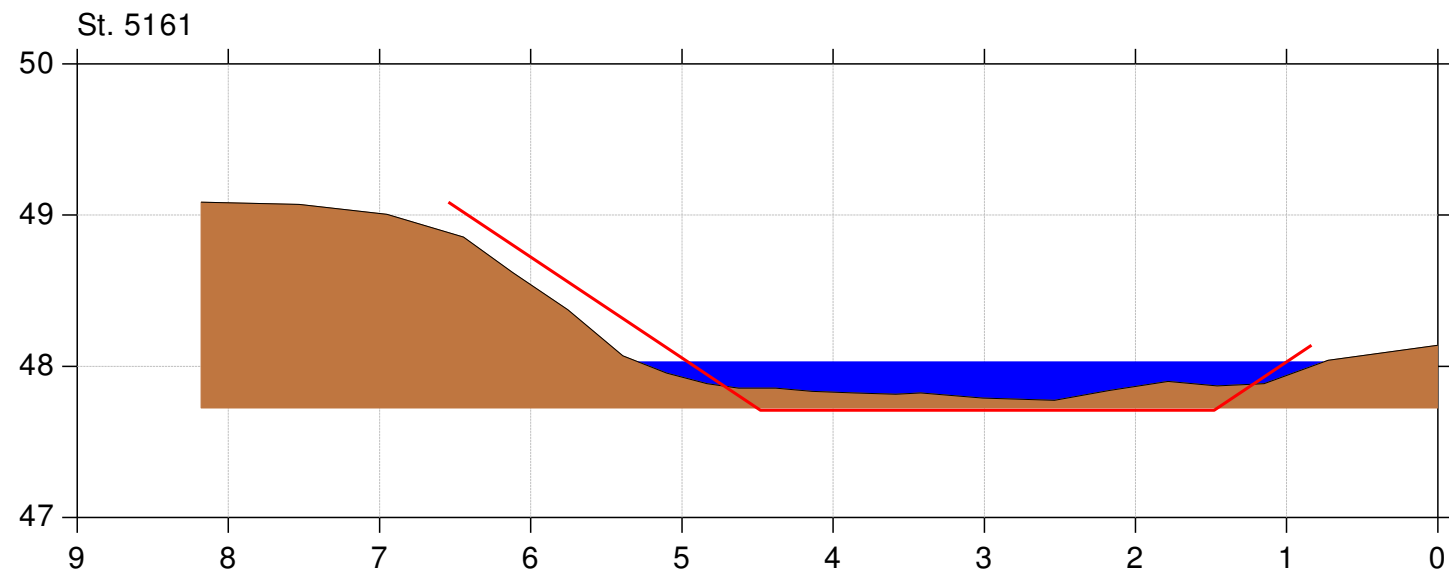
Lodret akse : Kote i m DVR90, skala 1:50

Vandret akse : Afstand i m, skala 1:50



Bilag 2

— Regulativ 2022
— Opmåling udført af Viborg og Silkeborg, 2019 og 2021



Haller Å

Regulativ 2022

Lodret akse : Kote i m DVR90, skala 1:50

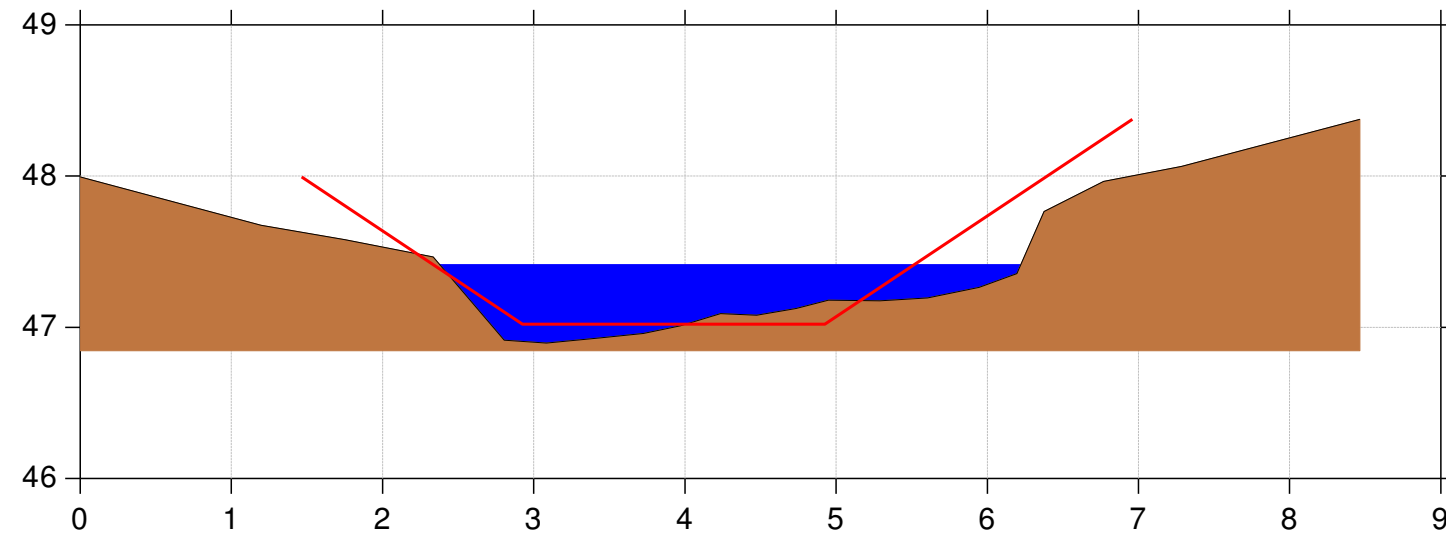
Vandret akse : Afstand i m, skala 1:50



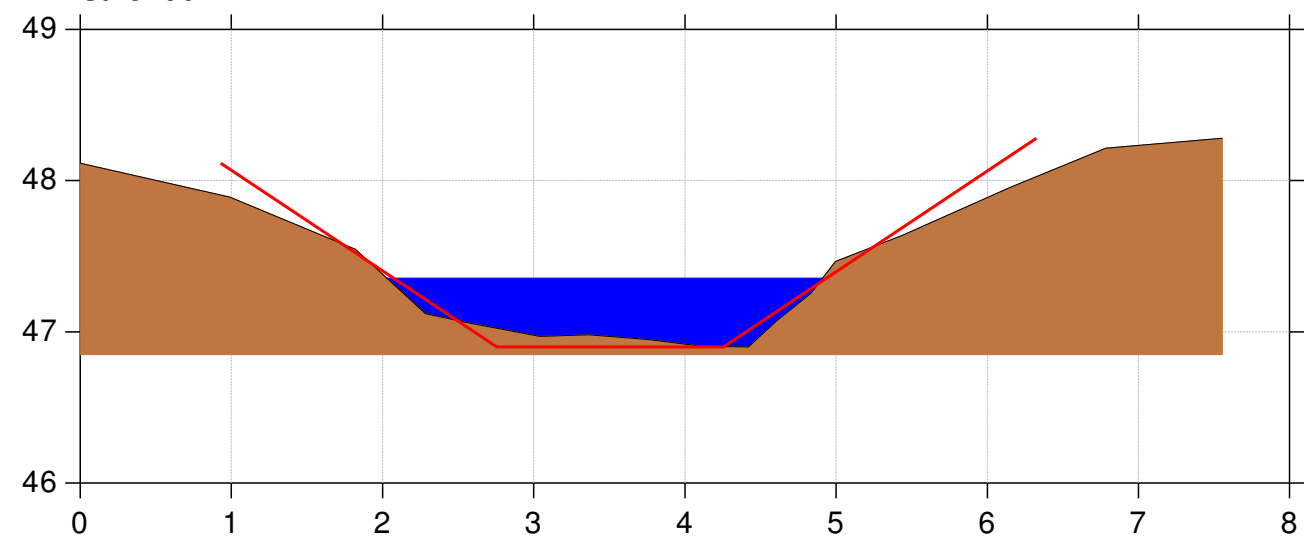
Bilag 2

— Regulator 2022
■ Opmåling udført af Viborg og Silkeborg, 2019 og 2021

St. 5259



St. 5290



Haller Å

Regulativ 2022

Lodret akse : Kote i m DVR90, skala 1:50

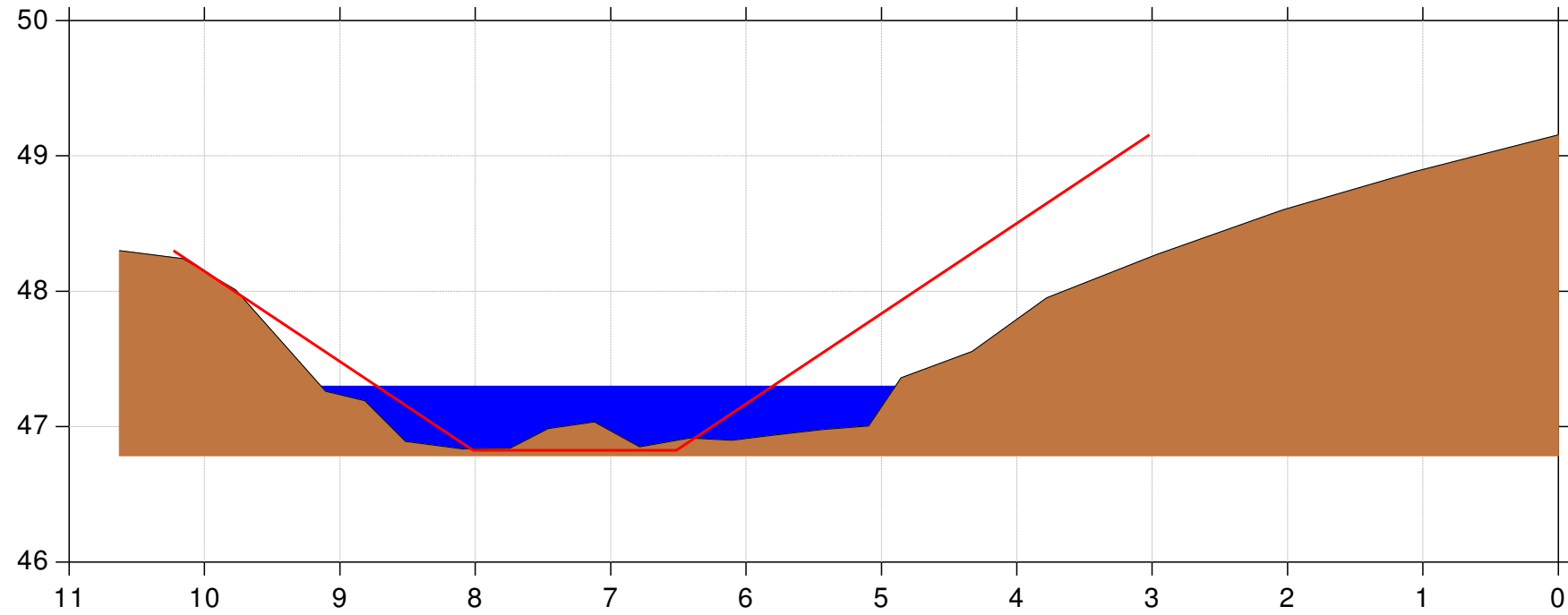
Vandret akse : Afstand i m, skala 1:50



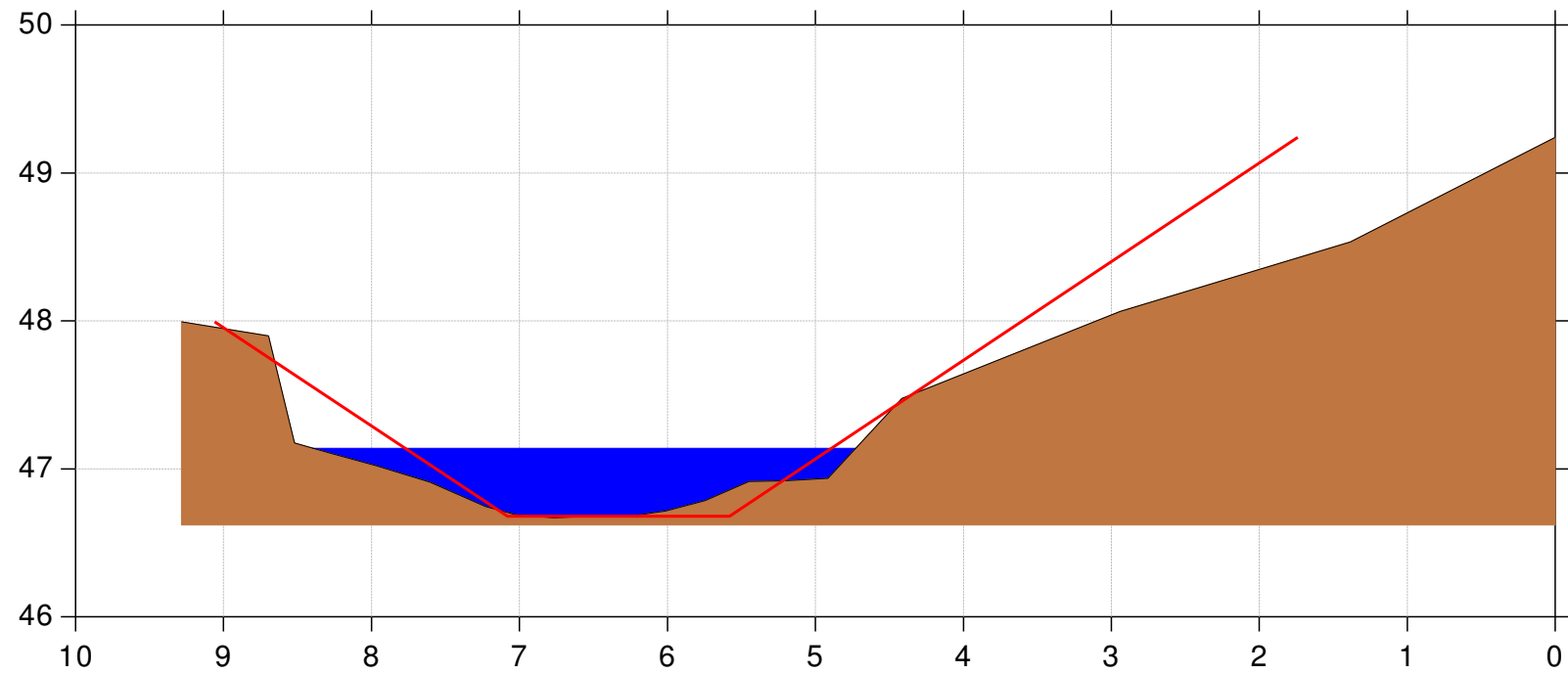
Bilag 2

— Regulativ 2022
■ Opmåling udført af Viborg og Silkeborg, 2019 og 2021

St. 5321



St. 5380



Haller Å

Regulativ 2022

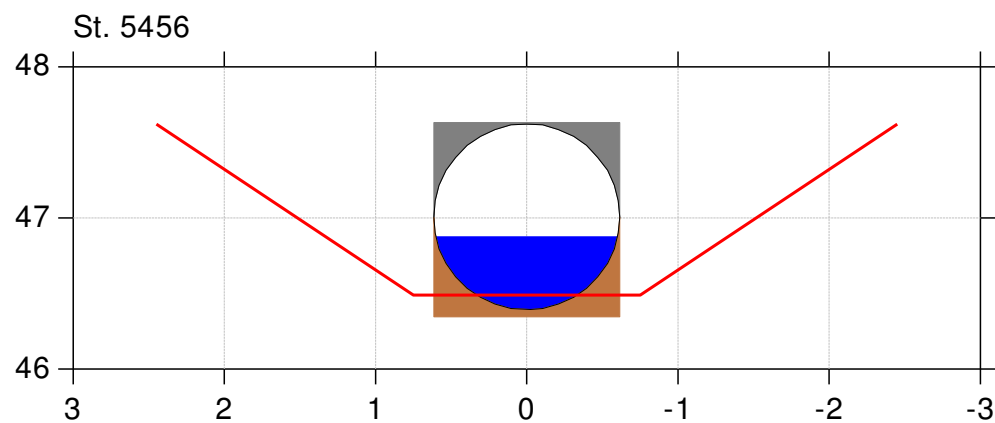
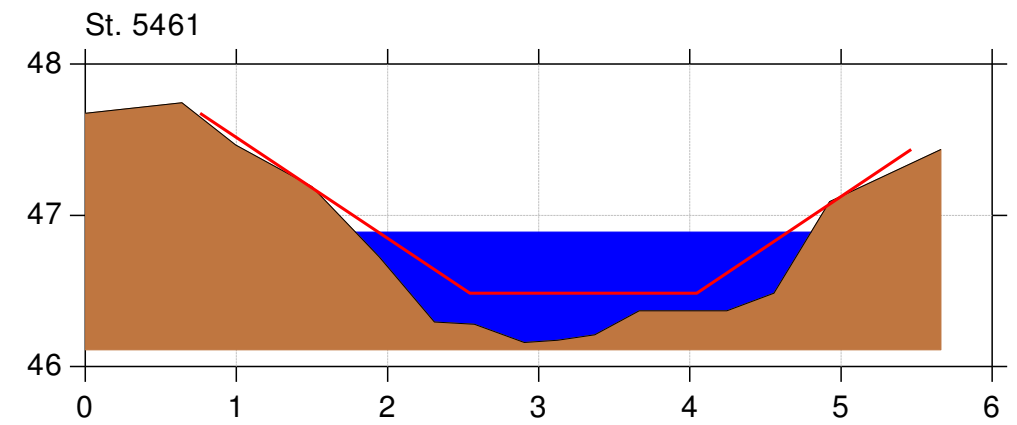
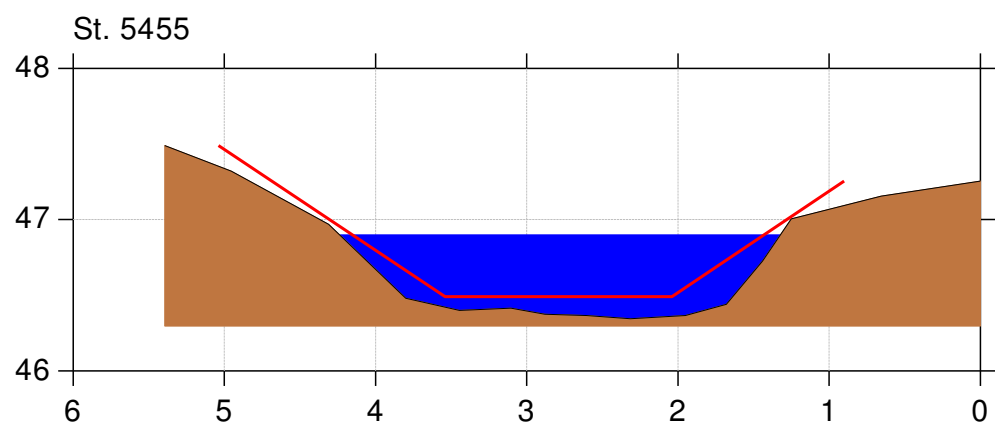
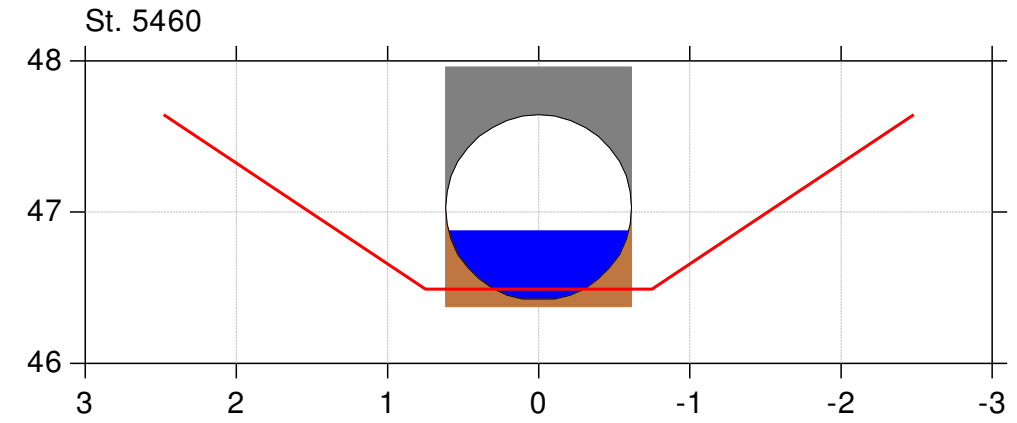
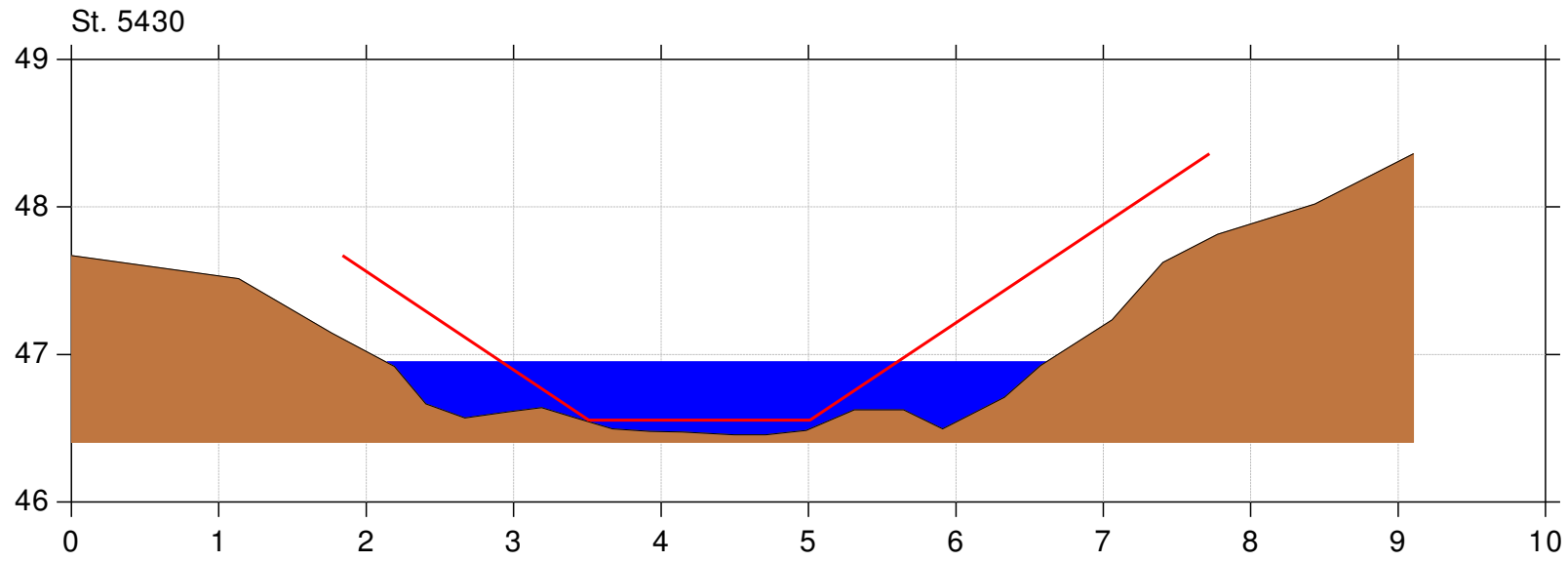
Lodret akse : Kote i m DVR90, skala 1:50

Vandret akse : Afstand i m, skala 1:50



Bilag 2

— Regulativ 2022
■ Opmåling udført af Viborg og Silkeborg, 2019 og 2021



Haller Å

Regulativ 2022

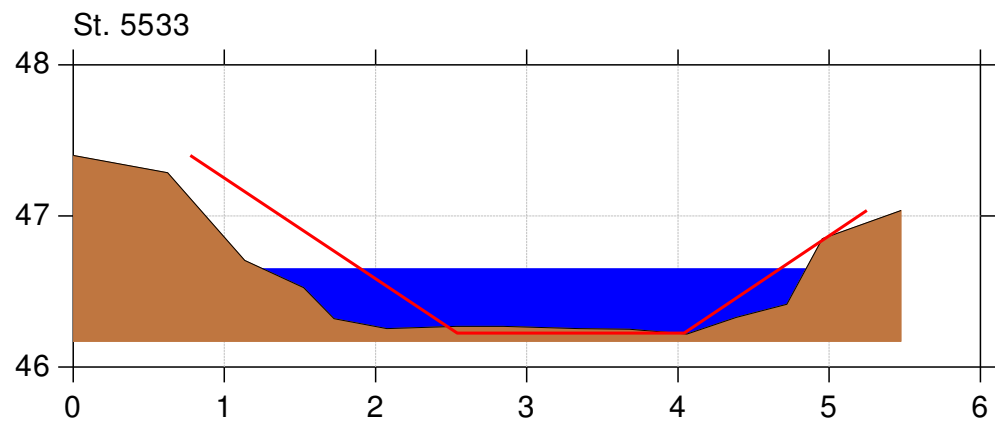
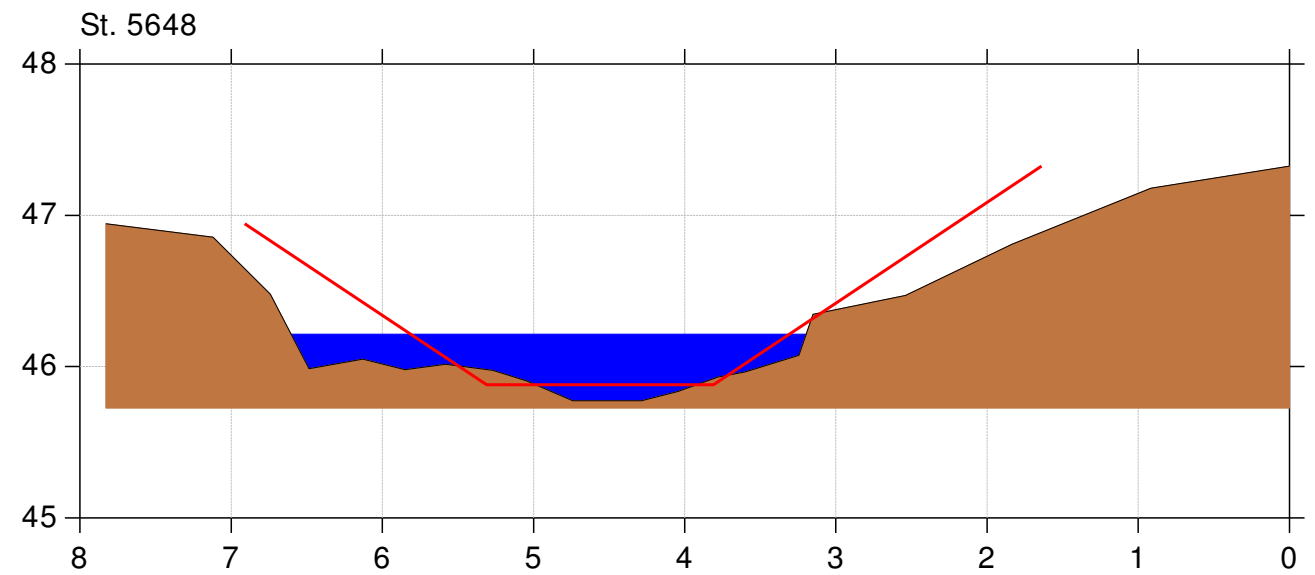
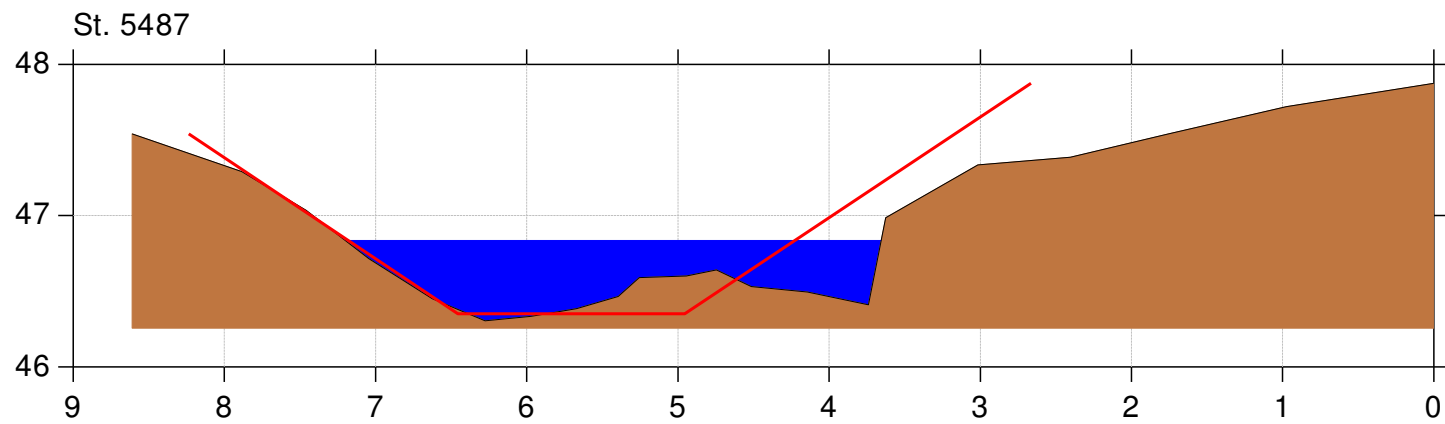
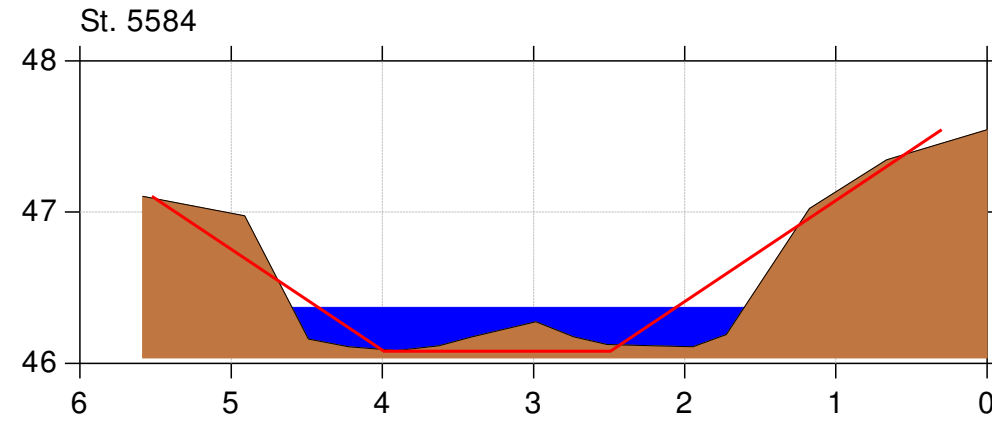
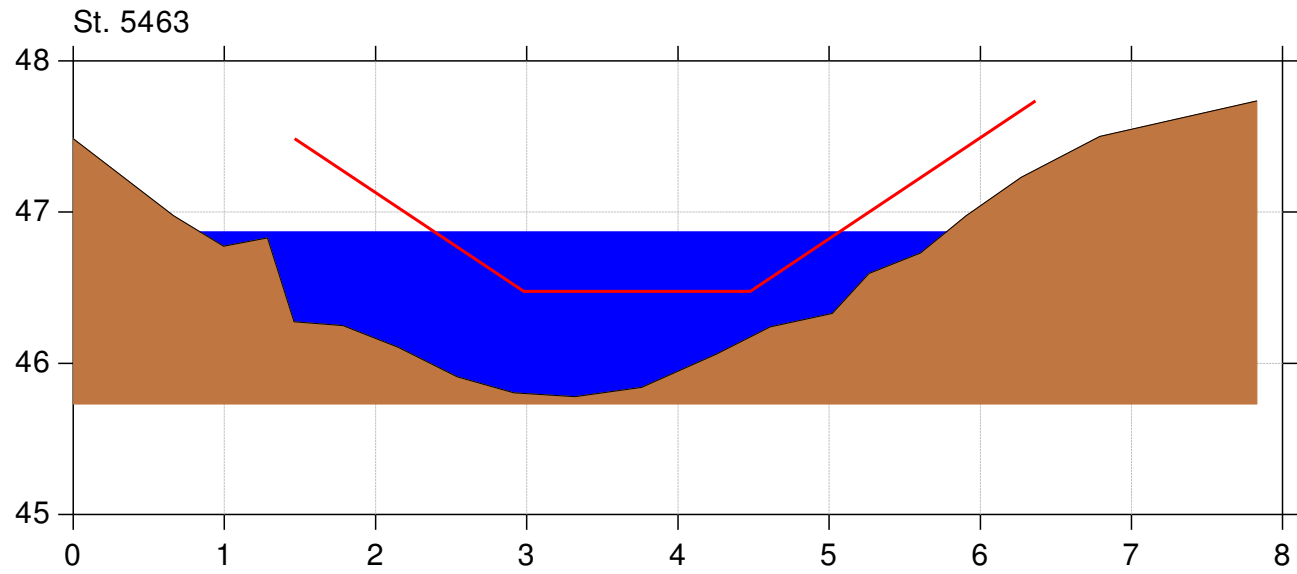
Lodret akse : Kote i m DVR90, skala 1:50

Vandret akse : Afstand i m, skala 1:50



Bilag 2

— Regulativ 2022
— Opmåling udført af Viborg og Silkeborg, 2019 og 2021



Haller Å

Regulativ 2022

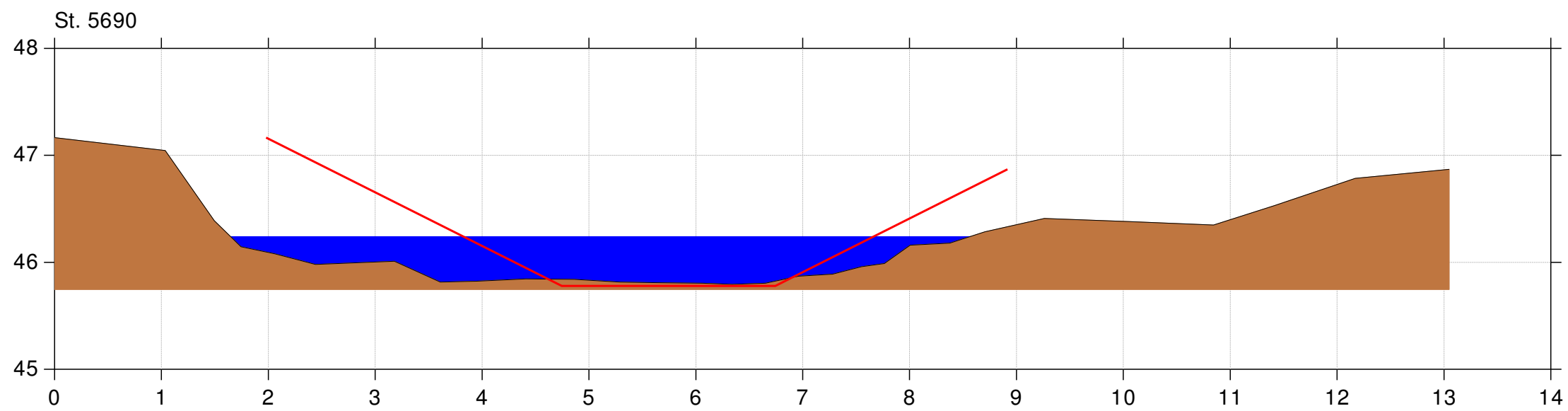
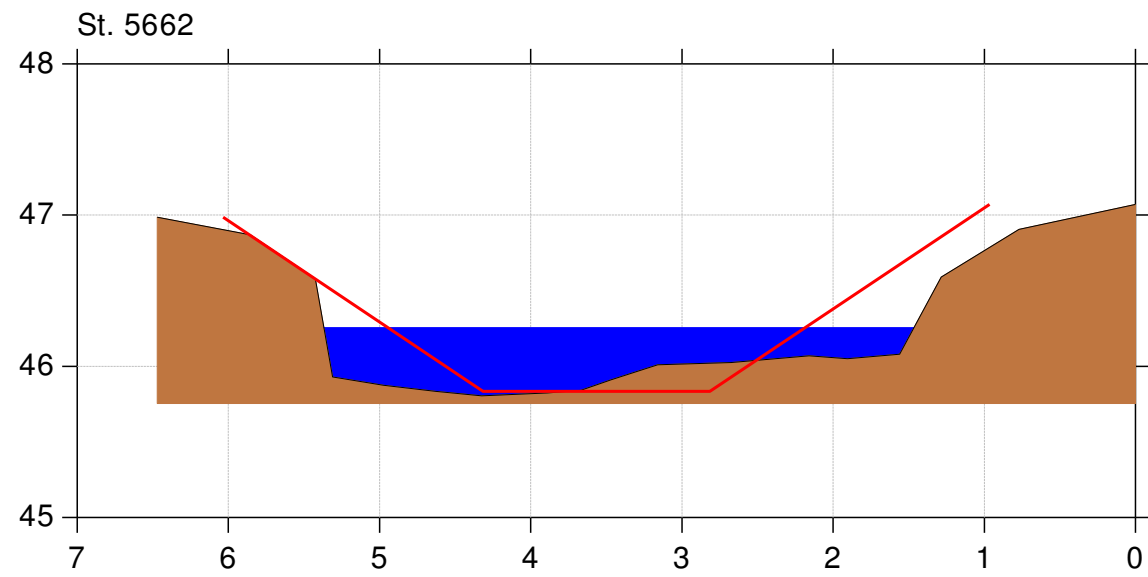
Lodret akse : Kote i m DVR90, skala 1:50

Vandret akse : Afstand i m, skala 1:50



Bilag 2

— Regulativ 2022
■ Opmåling udført af Viborg og Silkeborg, 2019 og 2021



Haller Å

Regulativ 2022

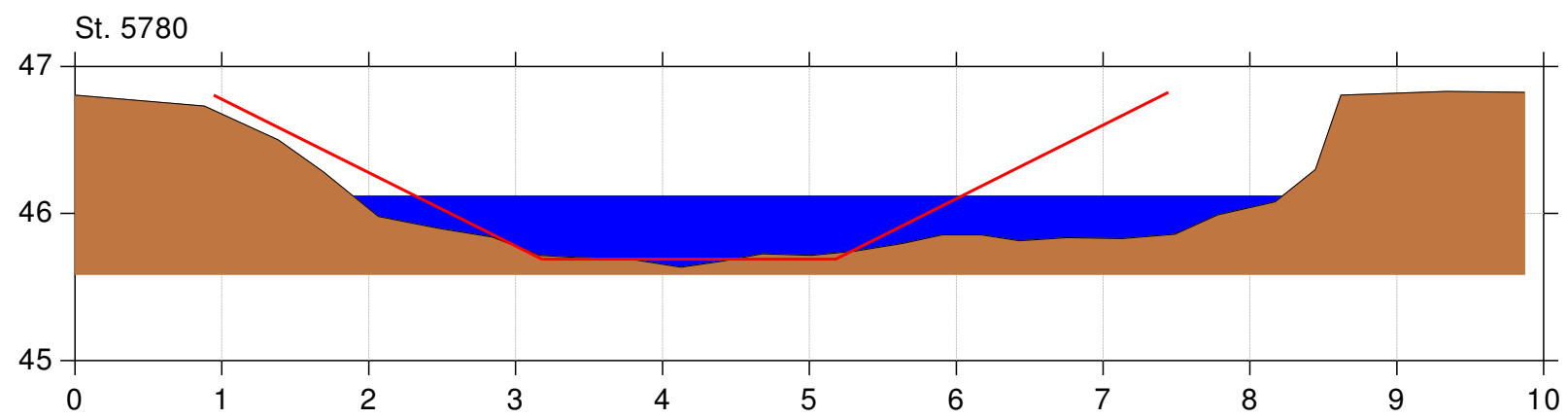
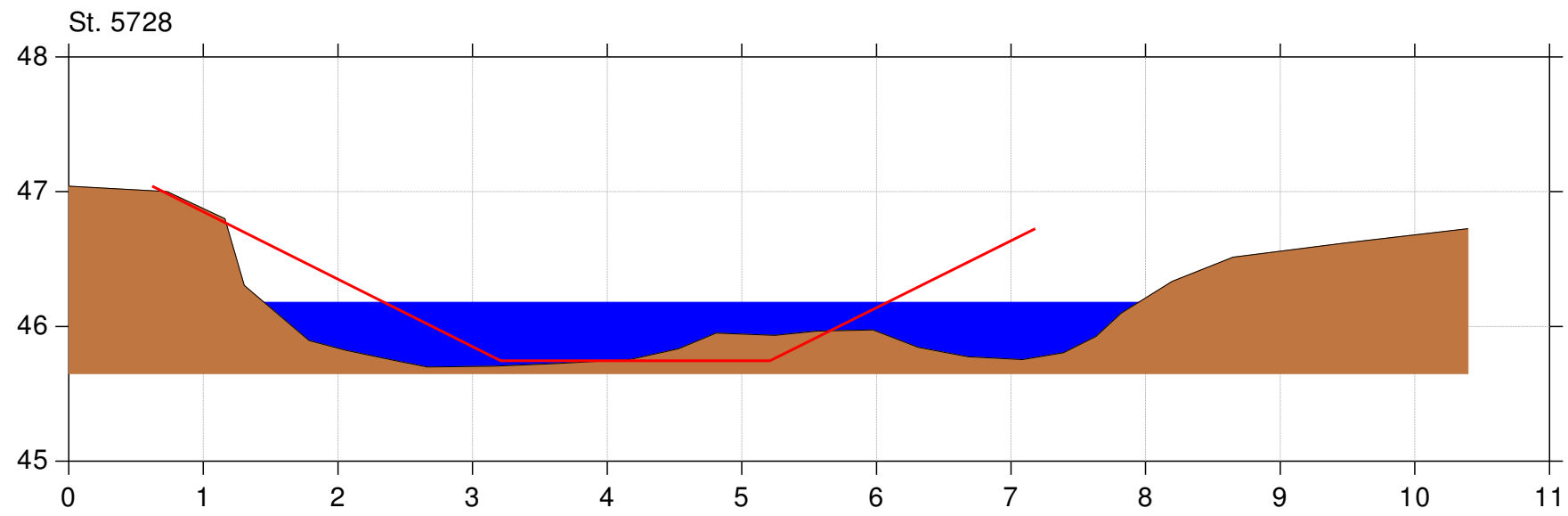
Lodret akse : Kote i m DVR90, skala 1:50

Vandret akse : Afstand i m, skala 1:50



Bilag 2

— Regulativ 2022
■ Opmåling udført af Viborg og Silkeborg, 2019 og 2021



Haller Å

Regulativ 2022

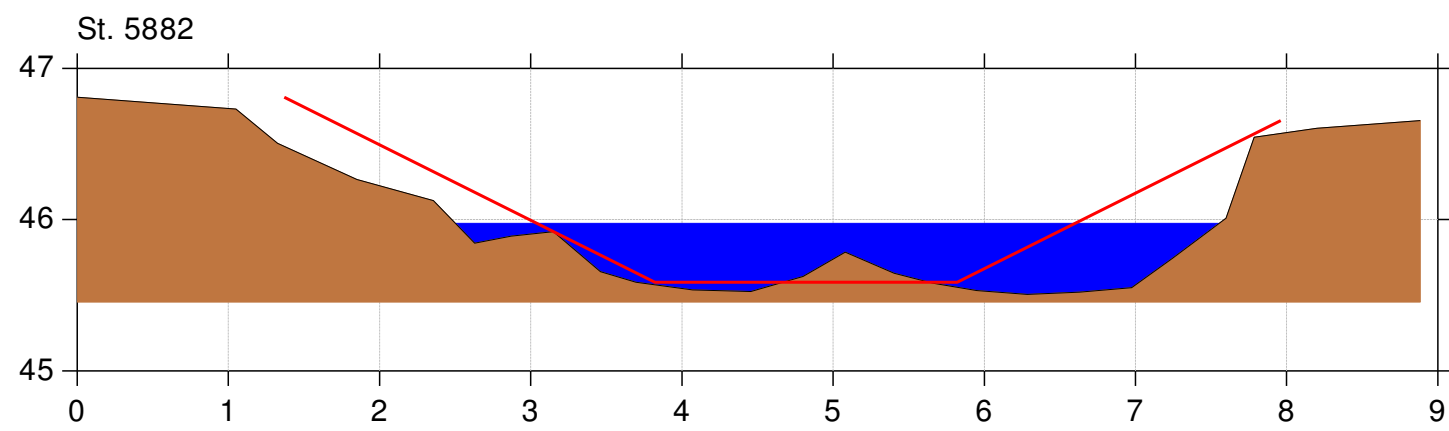
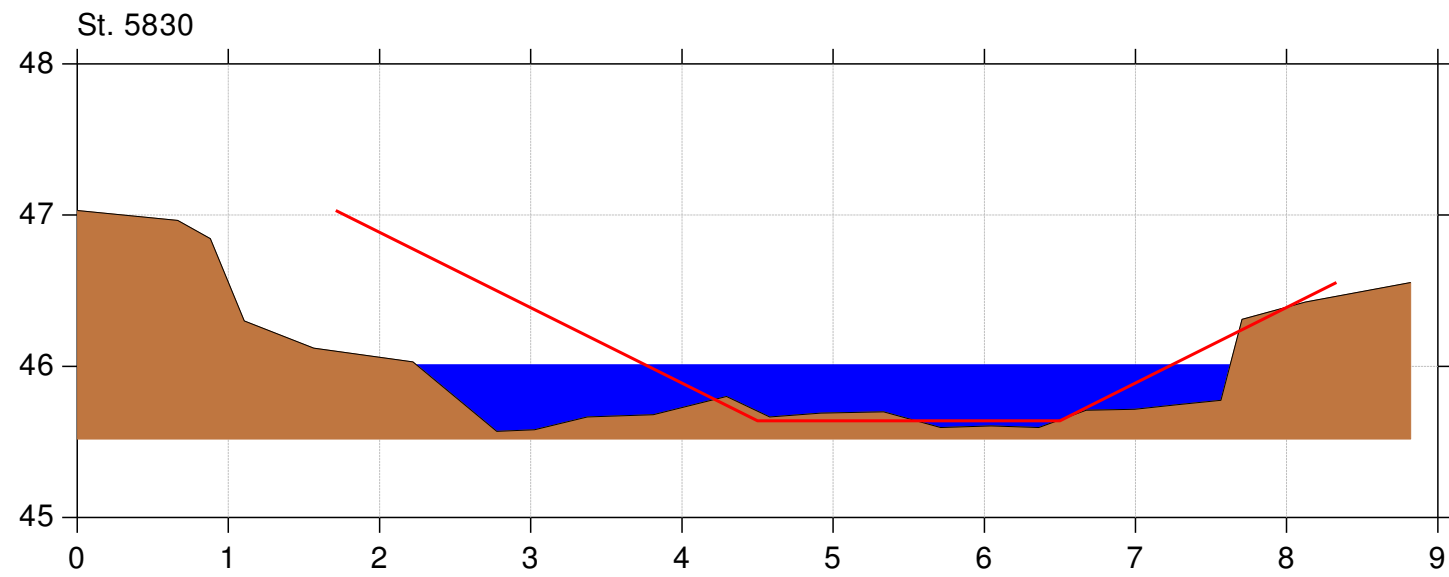
Lodret akse : Kote i m DVR90, skala 1:50

Vandret akse : Afstand i m, skala 1:50



Bilag 2

— Regulativ 2022
■ Opmåling udført af Viborg og Silkeborg, 2019 og 2021



Haller Å

Regulativ 2022

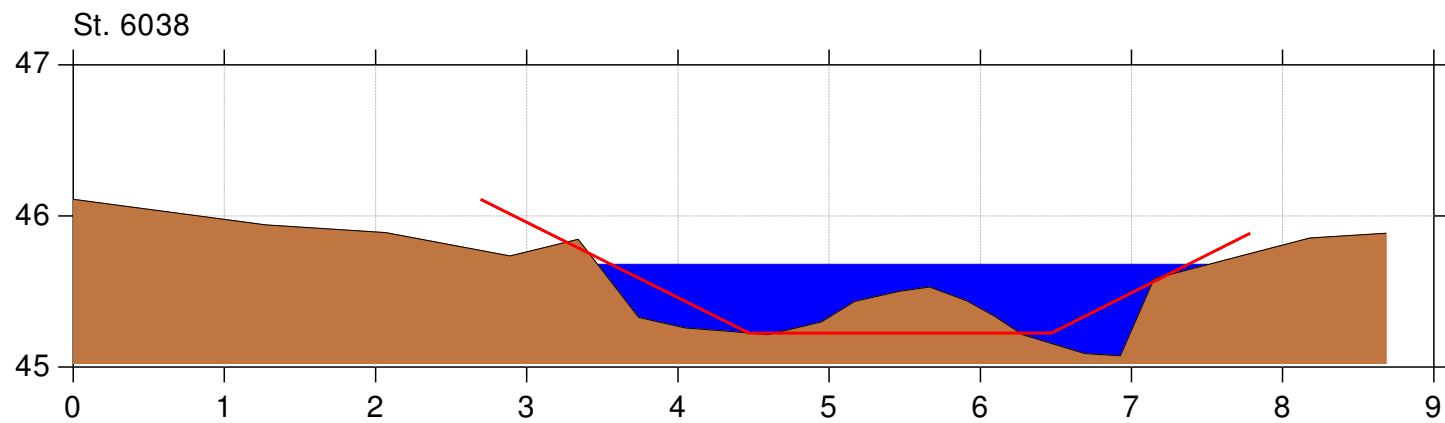
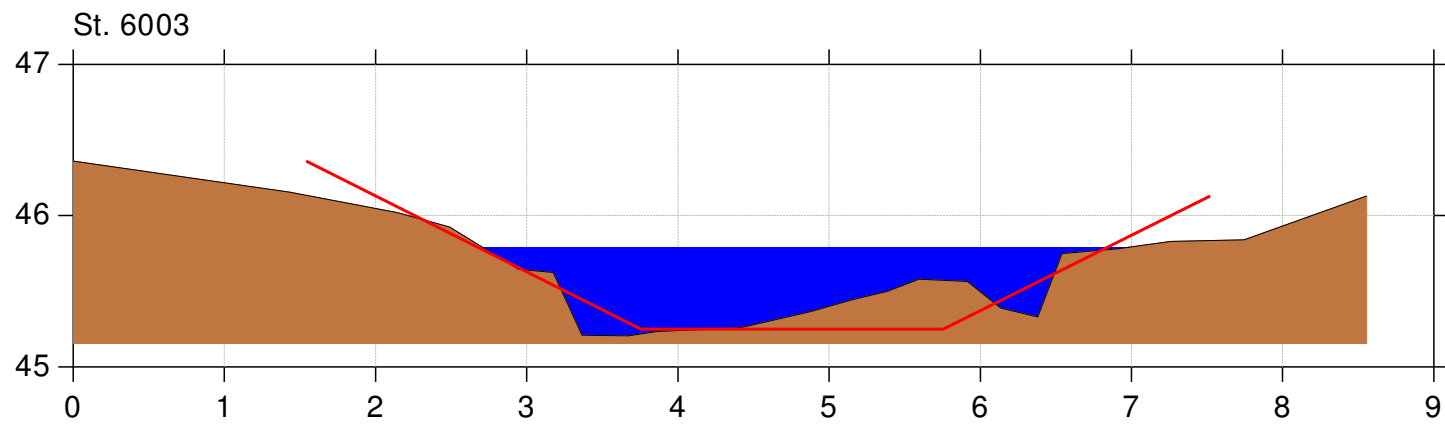
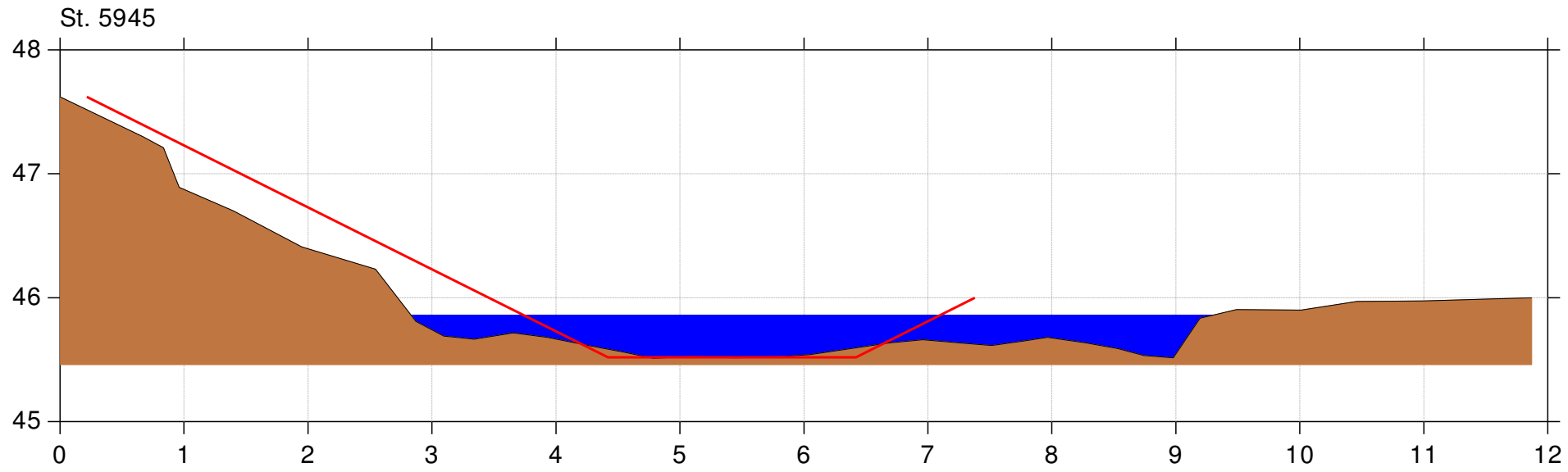
Lodret akse : Kote i m DVR90, skala 1:50

Vandret akse : Afstand i m, skala 1:50



Bilag 2

— Regulativ 2022
■ Opmåling udført af Viborg og Silkeborg, 2019 og 2021



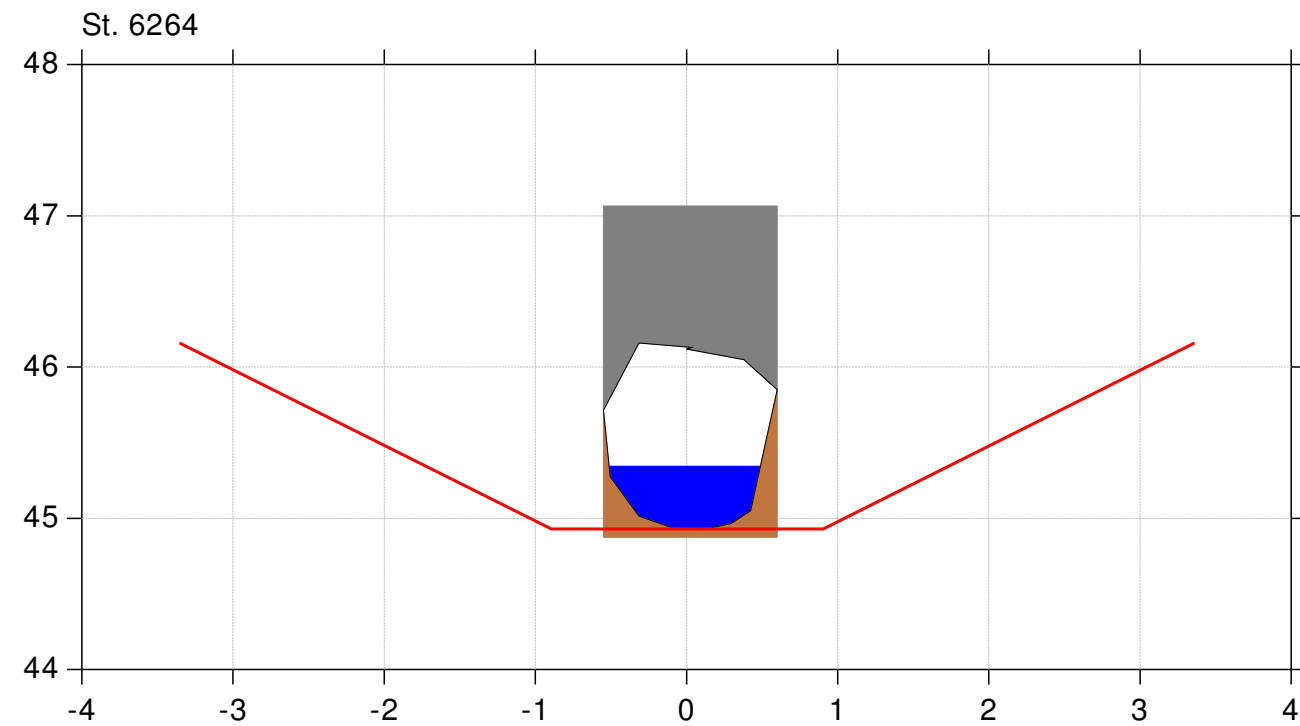
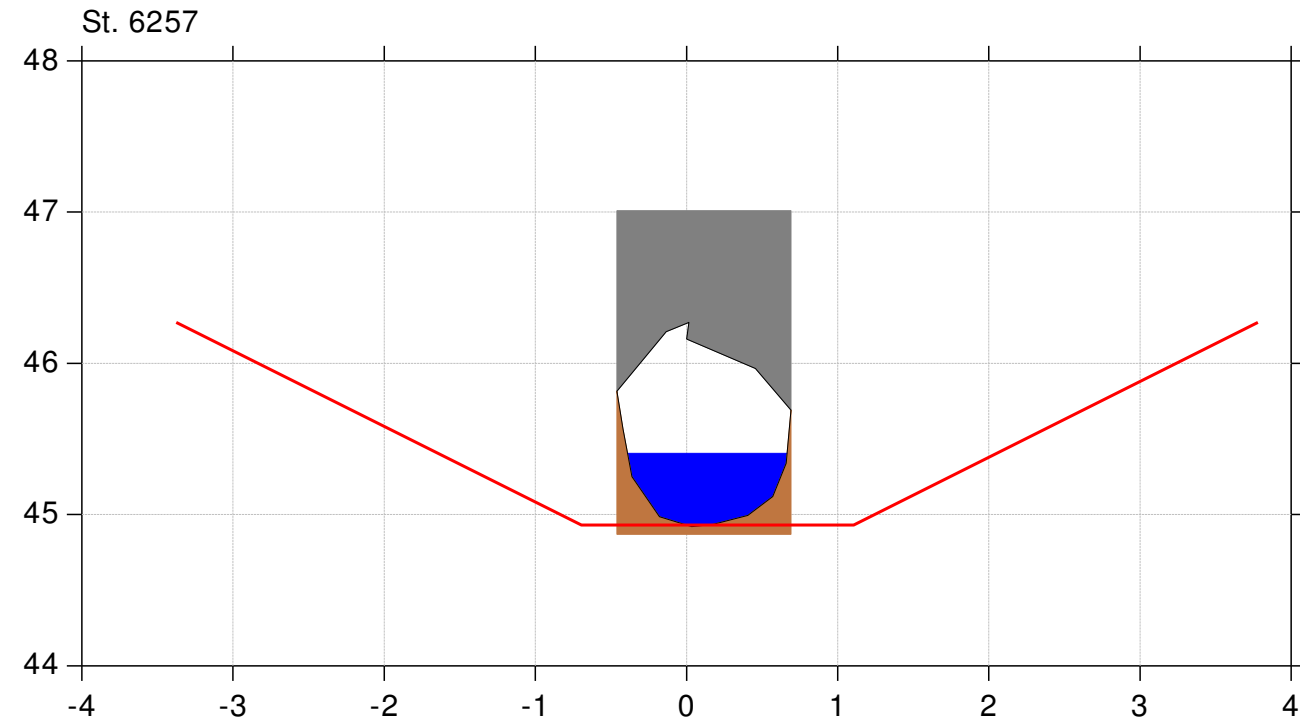
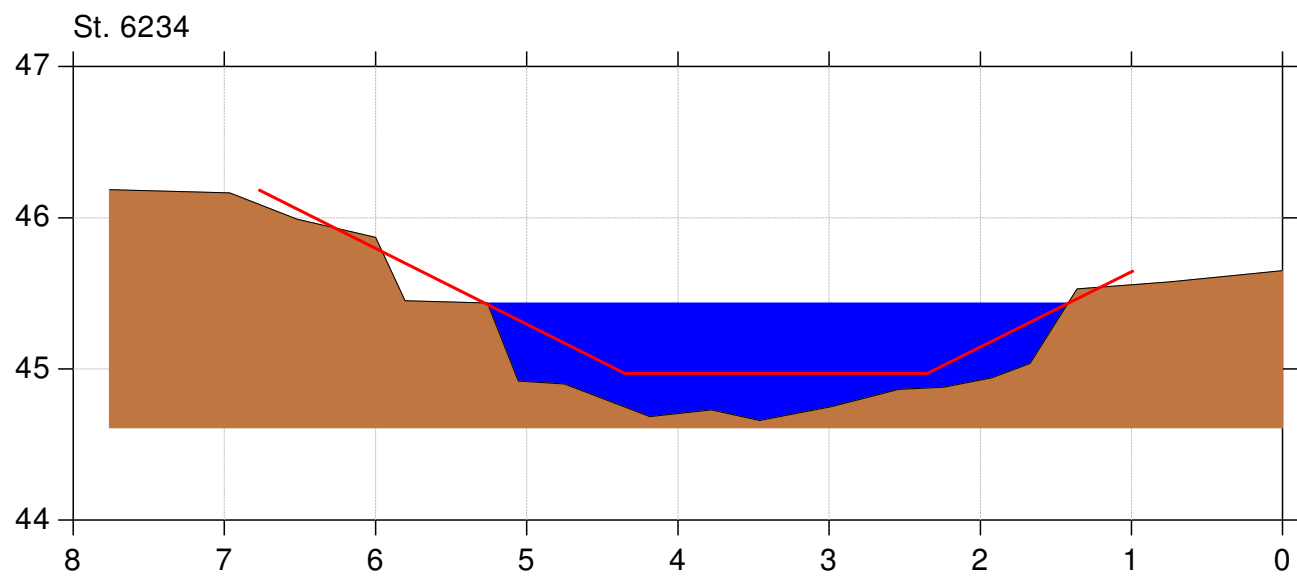
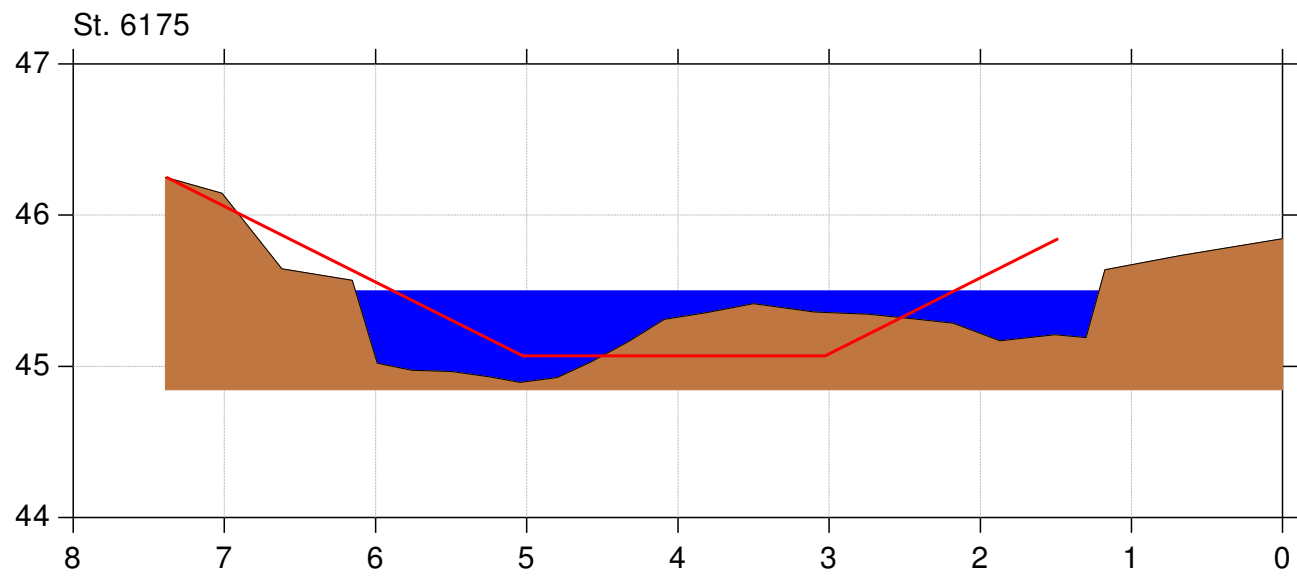
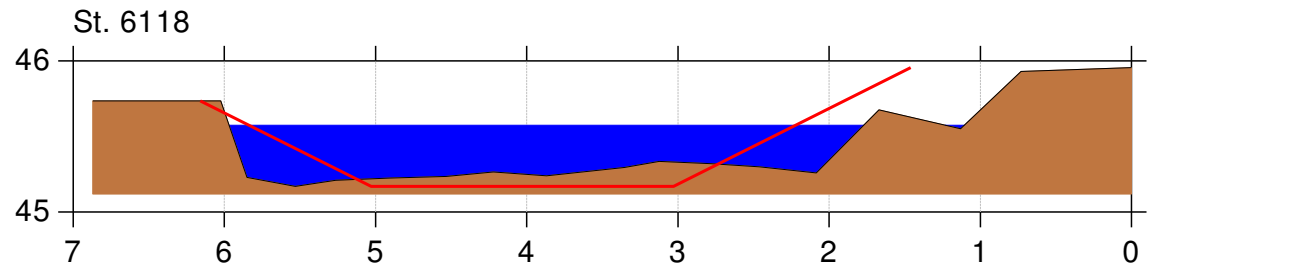
Haller Å

Regulativ 2022

Lodret akse : Kote i m DVR90, skala 1:50

Vandret akse : Afstand i m, skala 1:50

— Regulativ 2022
■ Opmåling udført af Viborg og Silkeborg, 2019 og 2021



Haller Å

Regulativ 2022

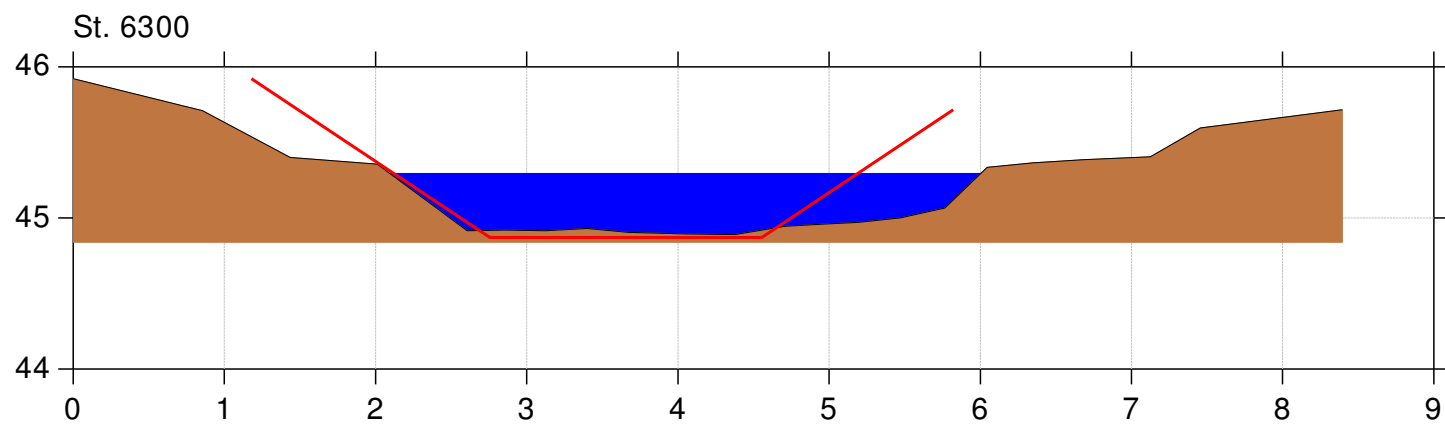
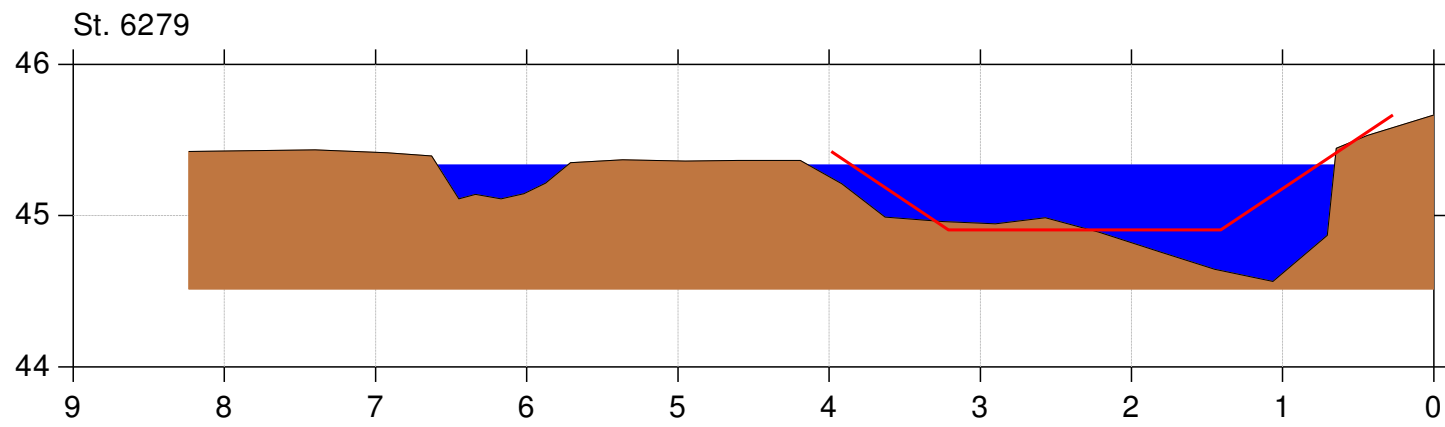
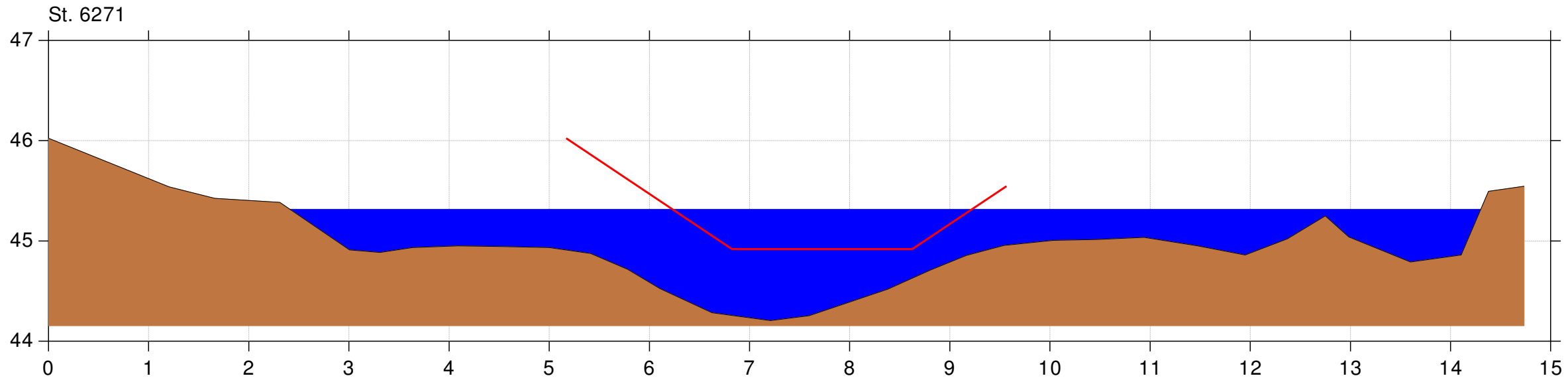
Lodret akse : Kote i m DVR90, skala 1:50

Vandret akse : Afstand i m, skala 1:50



Bilag 2

— Regulativ 2022
— Opmåling udført af Viborg og Silkeborg, 2019 og 2021



Haller Å

Regulativ 2022

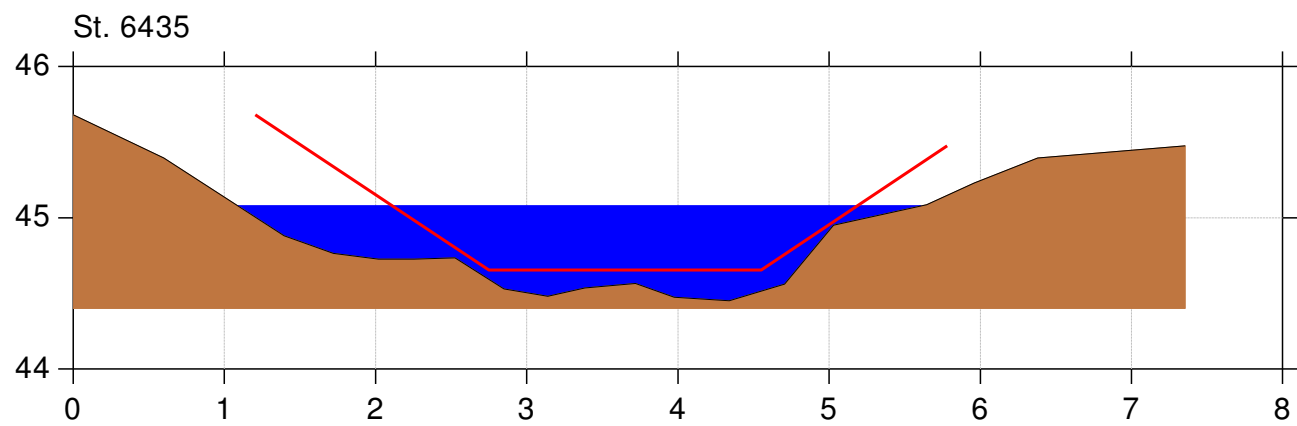
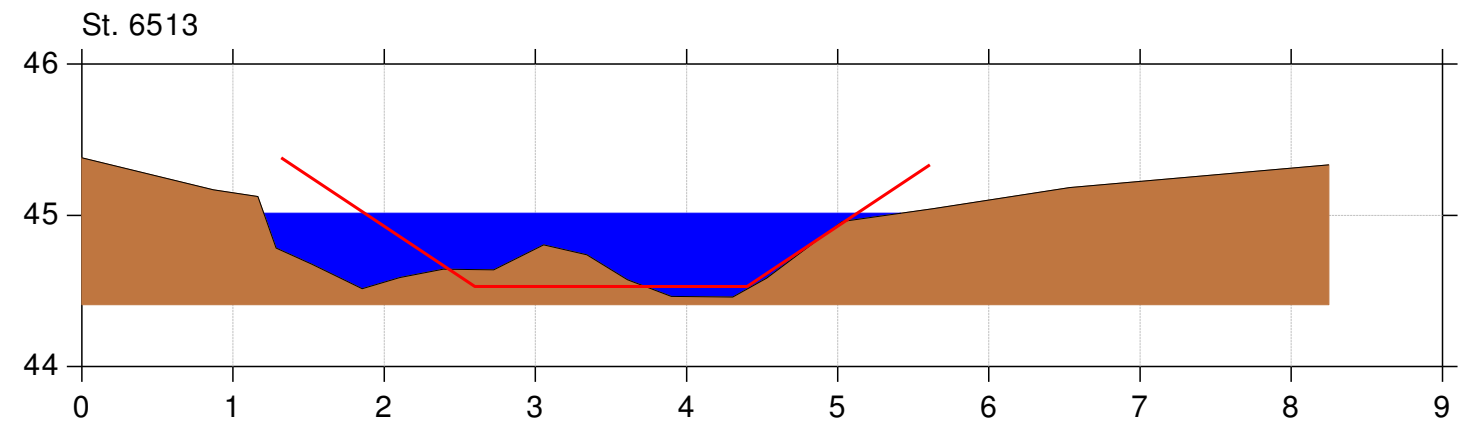
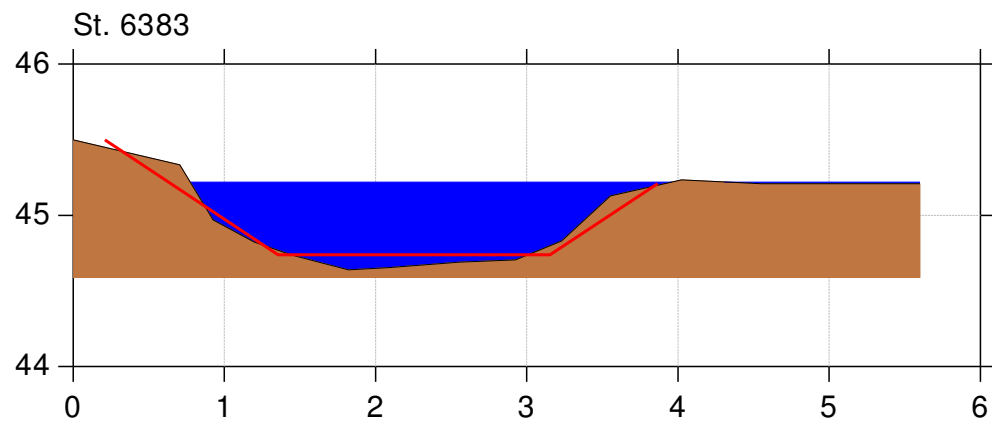
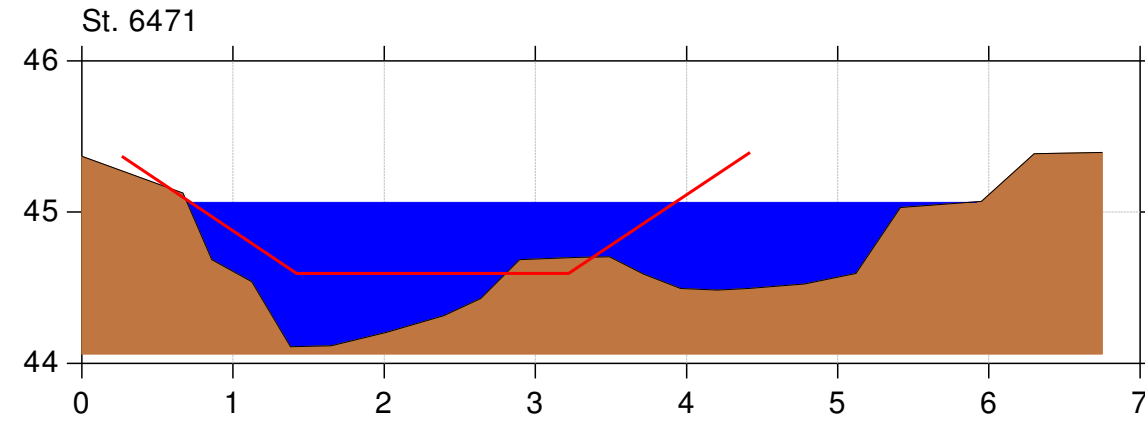
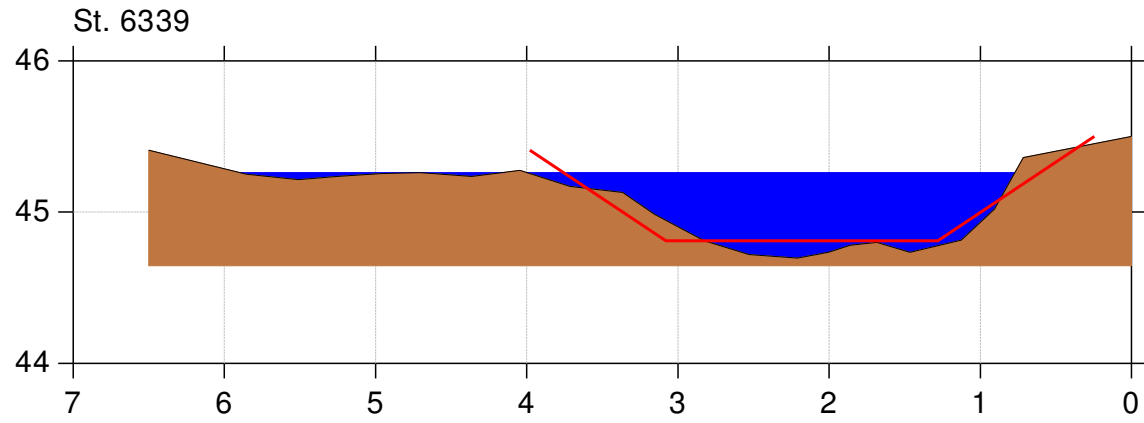
Lodret akse : Kote i m DVR90, skala 1:50

Vandret akse : Afstand i m, skala 1:50



Bilag 2

— Regulativ 2022
■ Opmåling udført af Viborg og Silkeborg, 2019 og 2021



Haller Å

Regulativ 2022

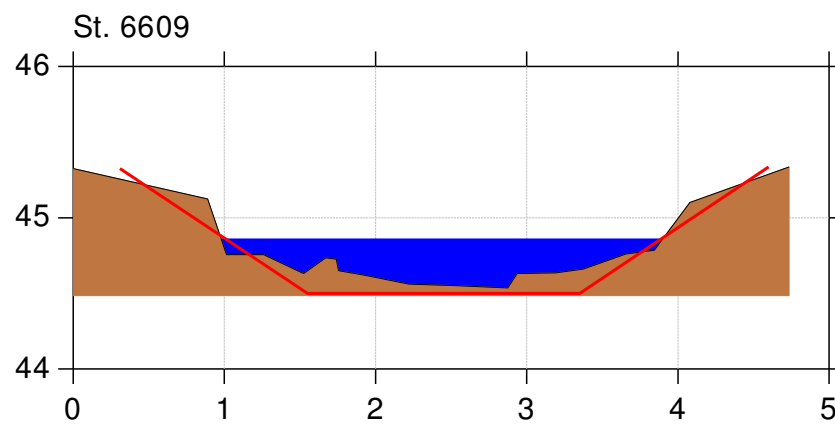
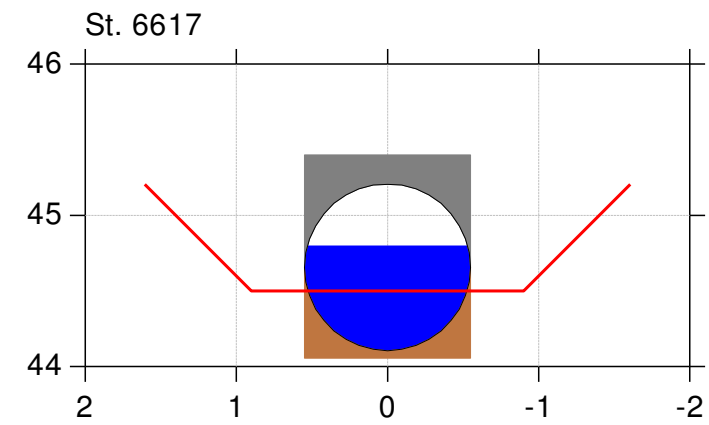
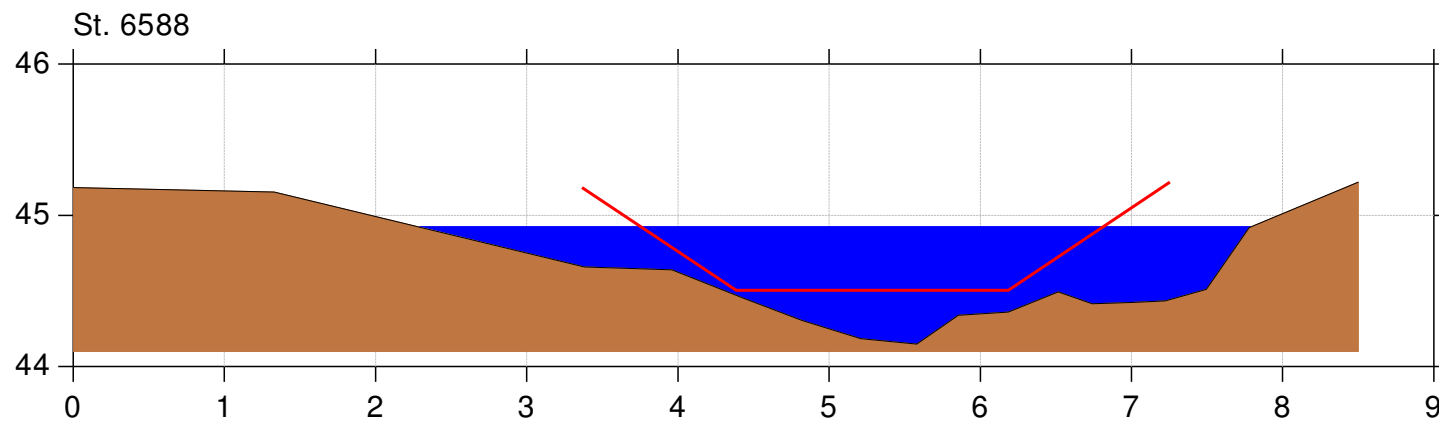
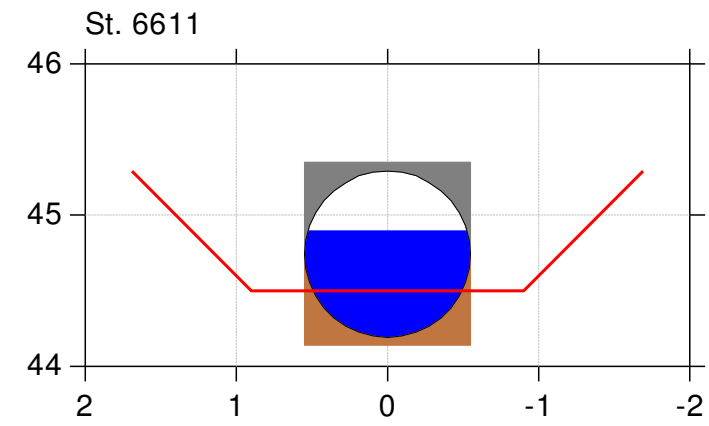
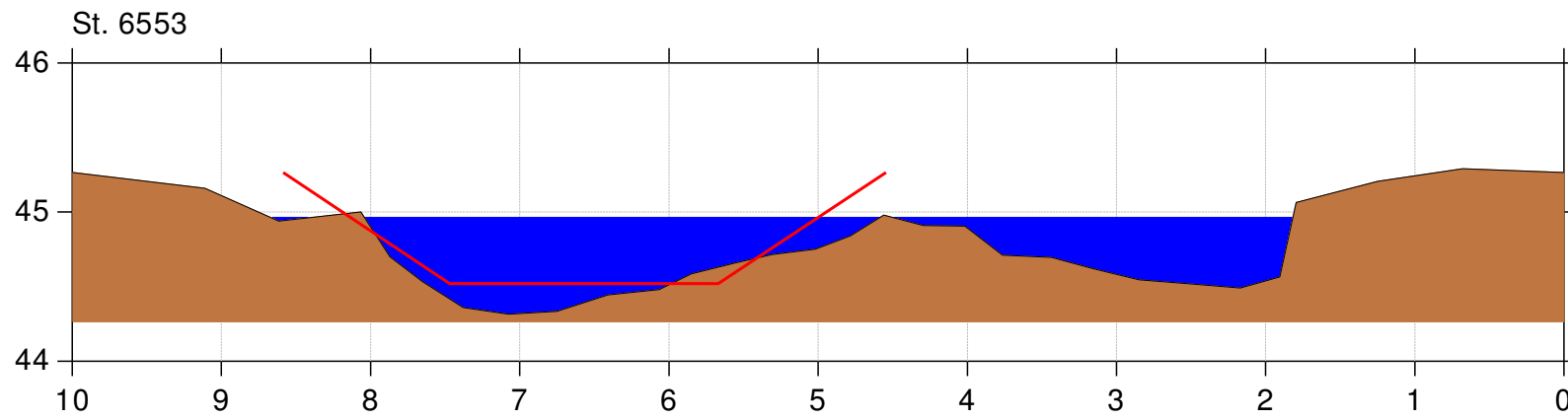
Lodret akse : Kote i m DVR90, skala 1:50

Vandret akse : Afstand i m, skala 1:50



Bilag 2

— Regulativ 2022
■ Opmåling udført af Viborg og Silkeborg, 2019 og 2021



Haller Å

Regulativ 2022

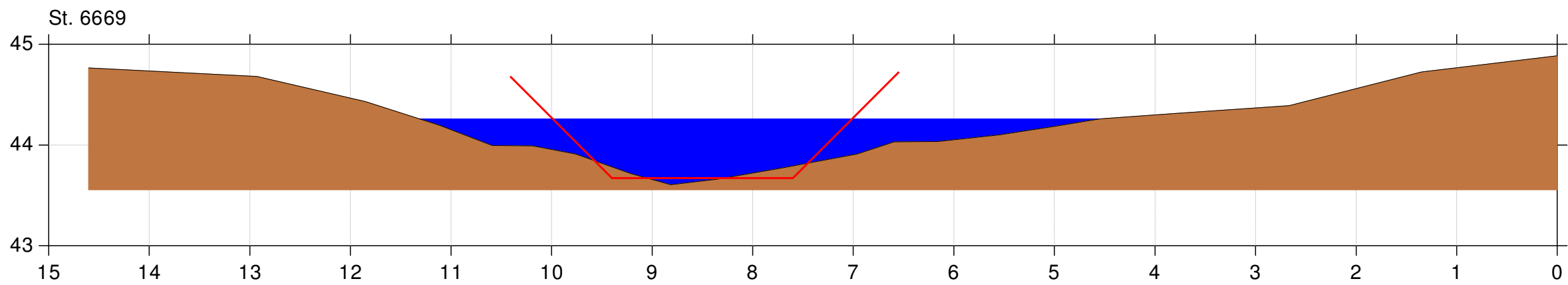
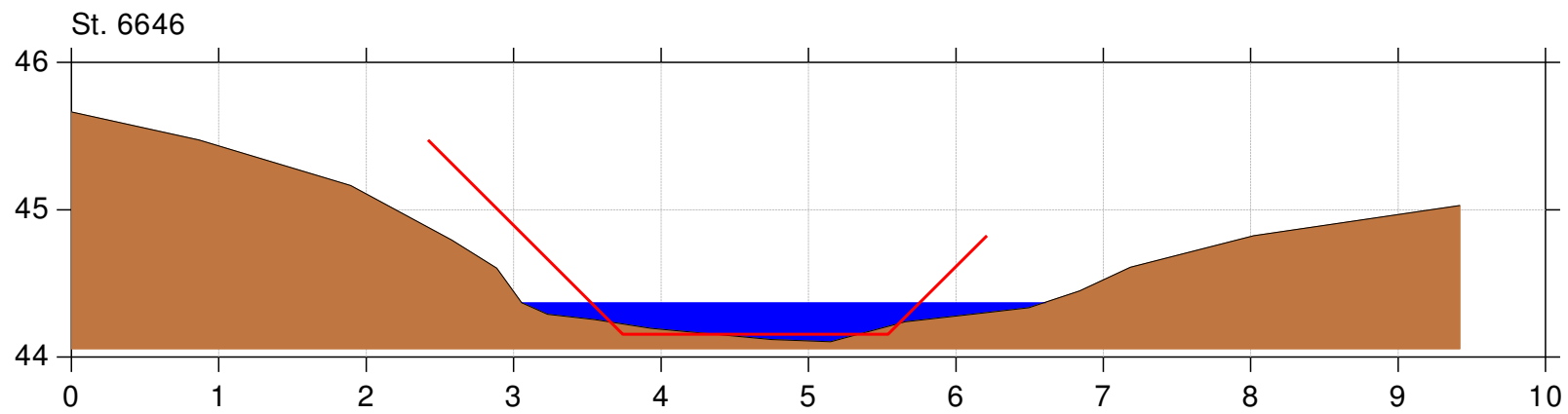
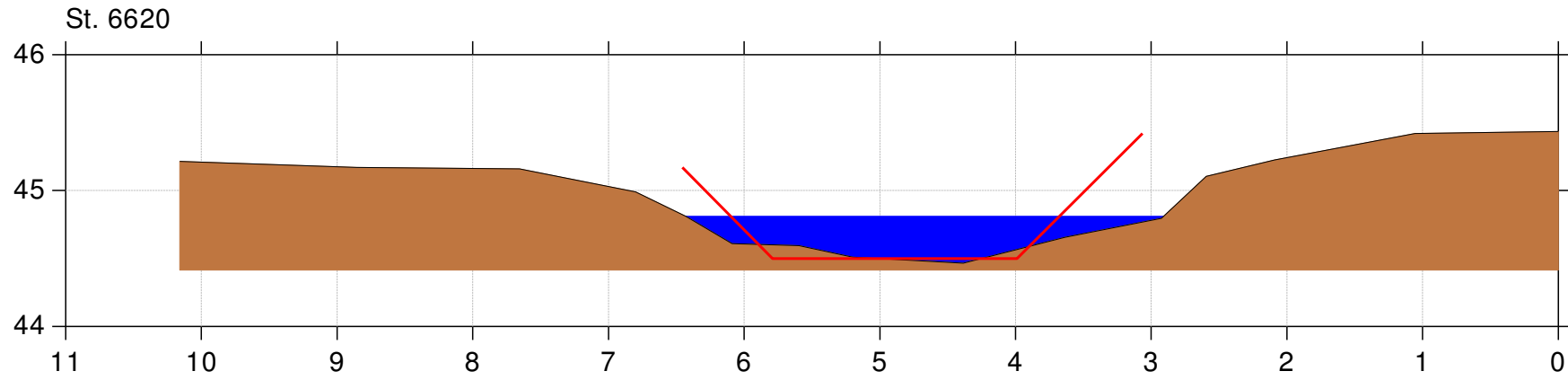
Lodret akse : Kote i m DVR90, skala 1:50

Vandret akse : Afstand i m, skala 1:50



Bilag 2

— Regulativ 2022
■ Opmåling udført af Viborg og Silkeborg, 2019 og 2021



Haller Å

Regulativ 2022

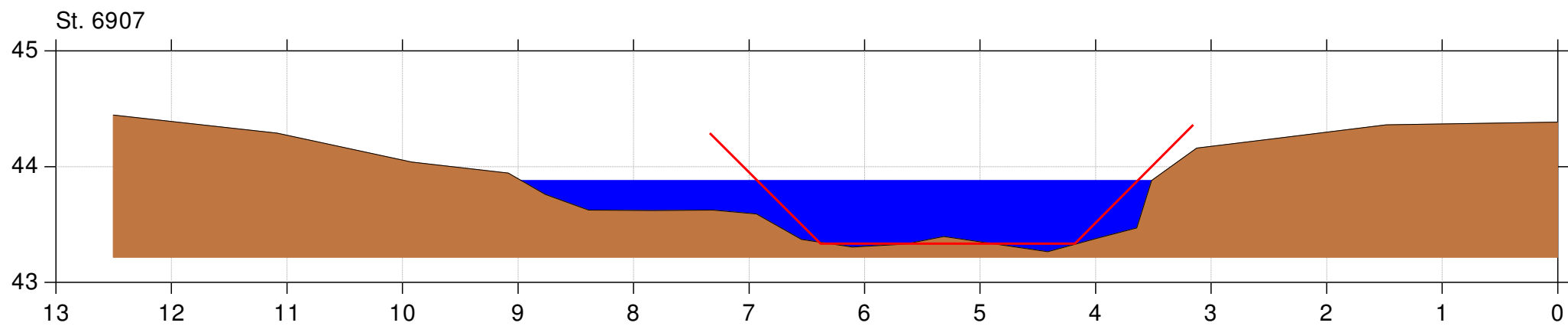
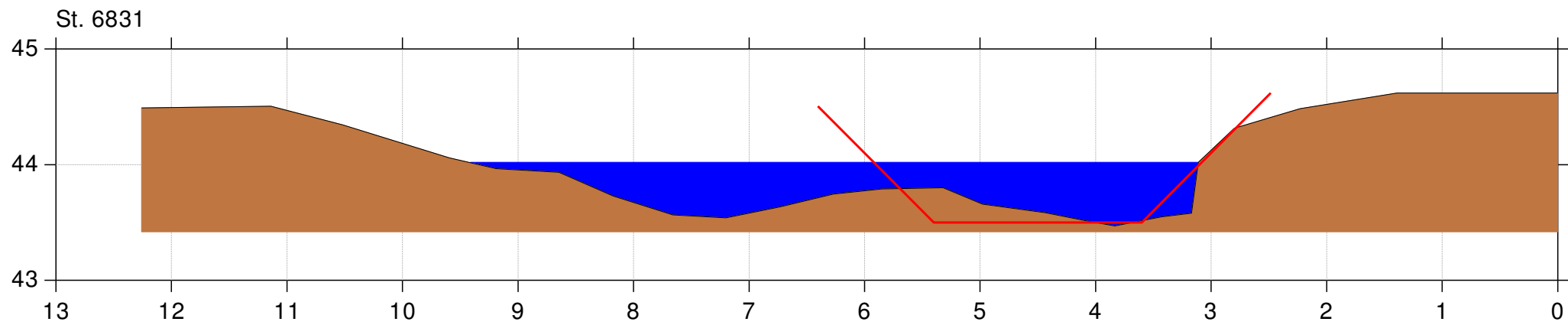
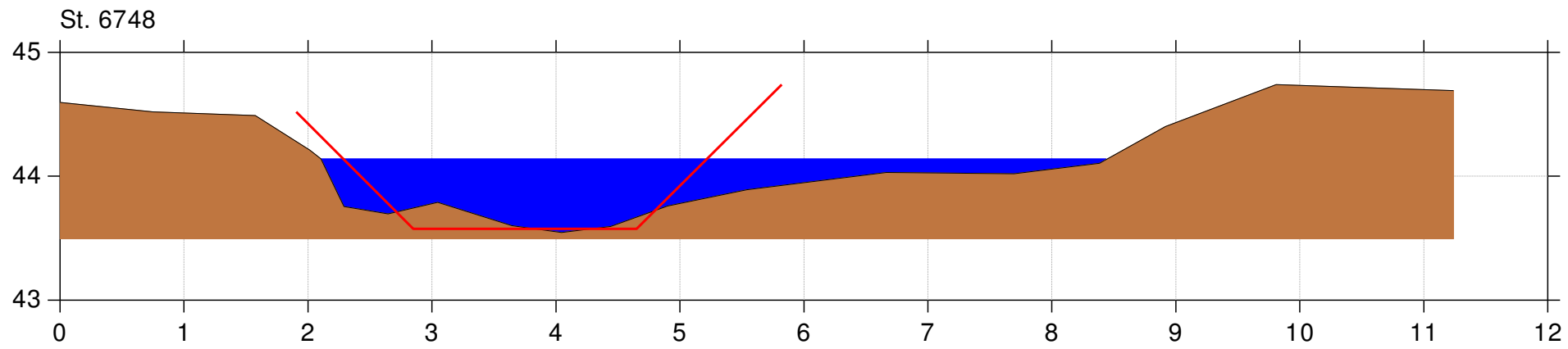
Lodret akse : Kote i m DVR90, skala 1:50

Vandret akse : Afstand i m, skala 1:50



Bilag 2

— Regulativ 2022
■ Opmåling udført af Viborg og Silkeborg, 2019 og 2021



Haller Å

Regulativ 2022

Lodret akse : Kote i m DVR90, skala 1:50

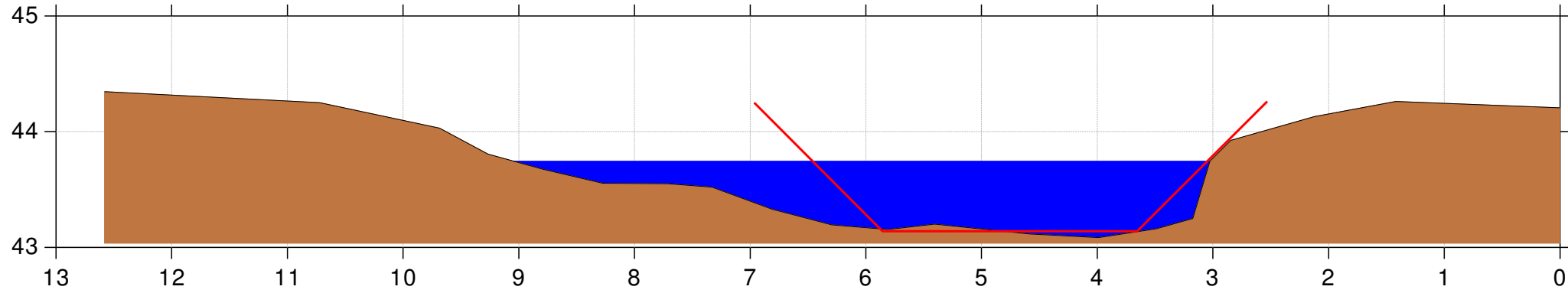
Vandret akse : Afstand i m, skala 1:50



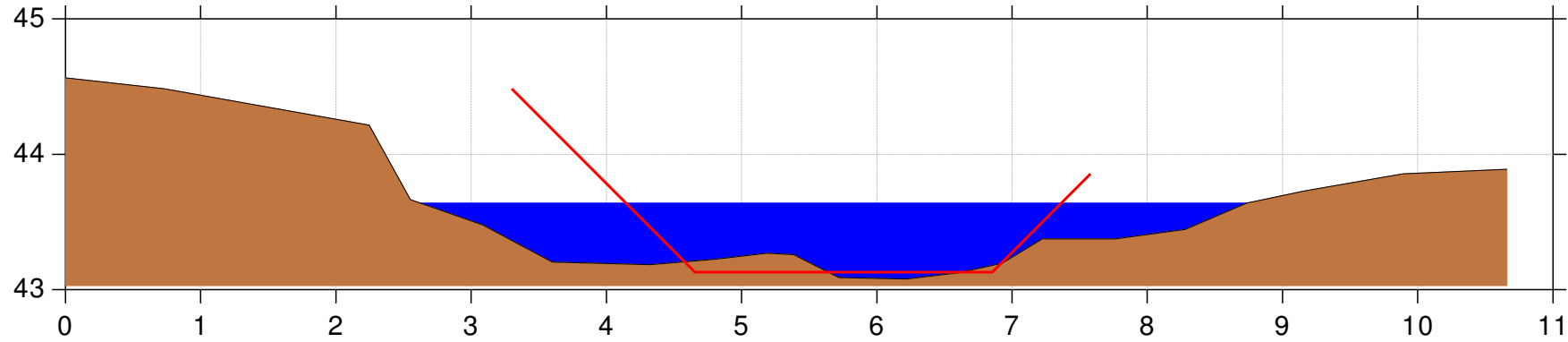
Bilag 2

— Regulativ 2022
— Opmåling udført af Viborg og Silkeborg, 2019 og 2021

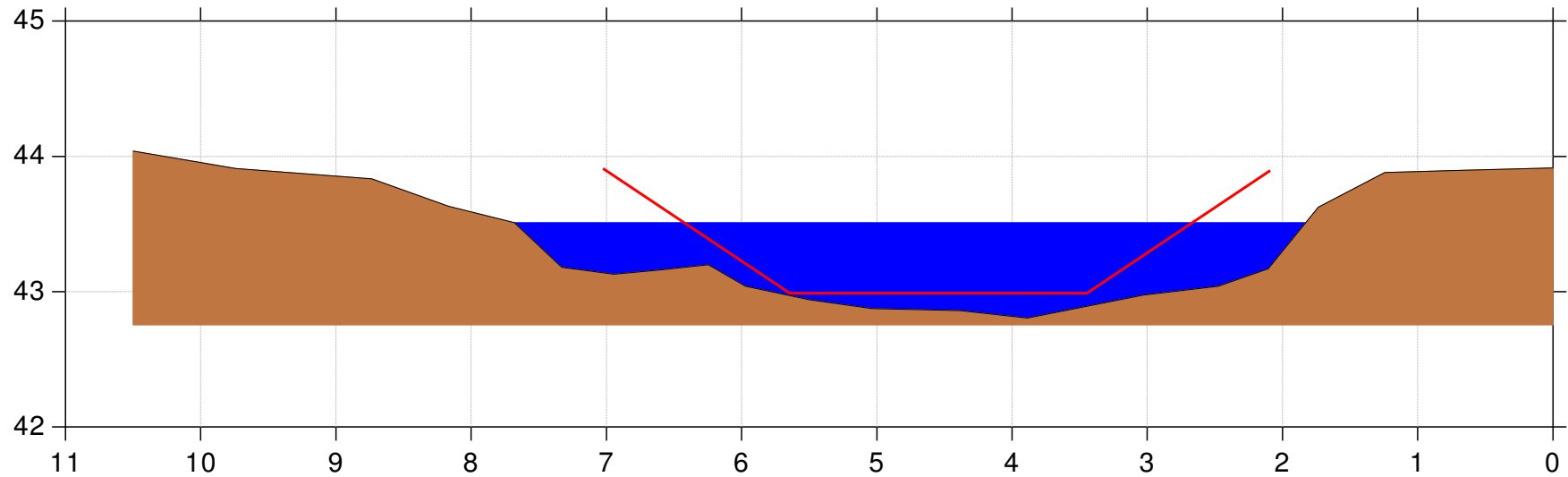
St. 6998



St. 7087



St. 7184



Haller Å

Regulativ 2022

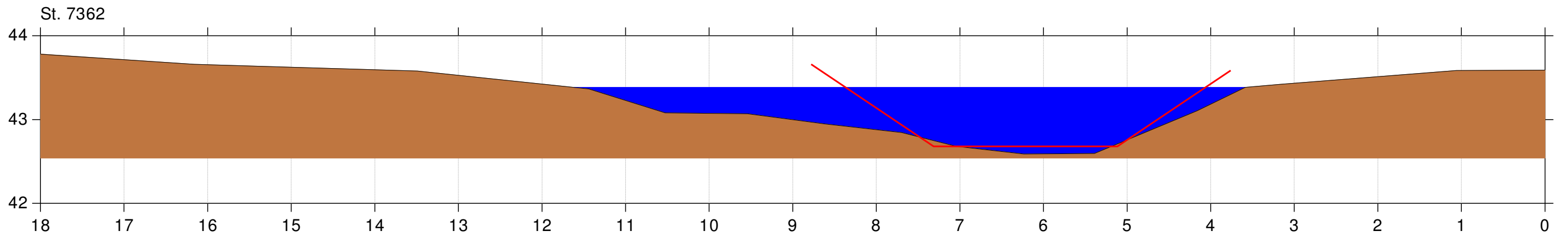
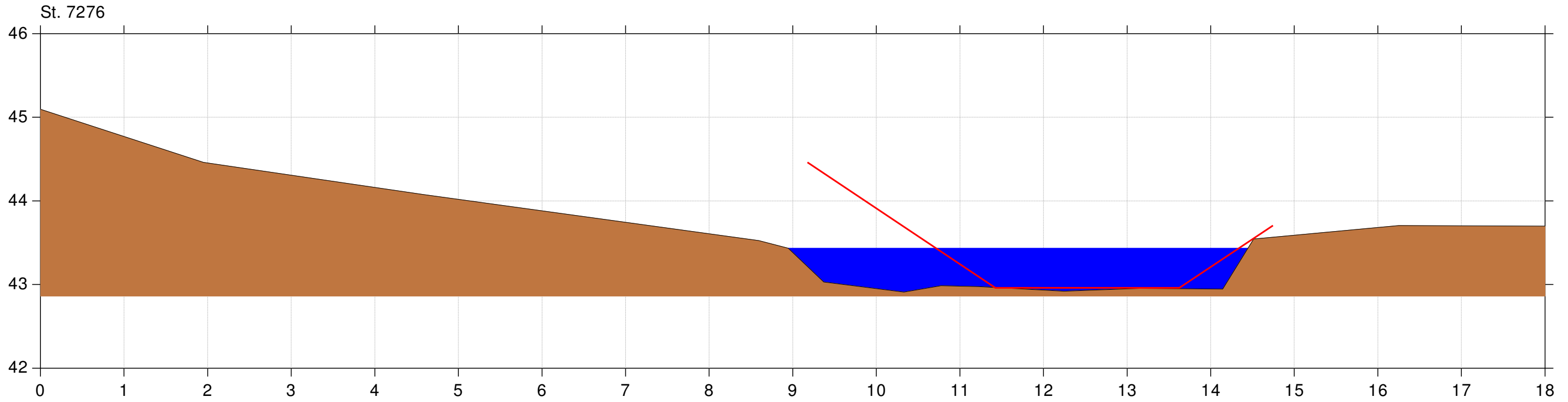
Lodret akse : Kote i m DVR90, skala 1:50

Vandret akse : Afstand i m, skala 1:50



Bilag 2

— Regulativ 2022
■ Opmåling udført af Viborg og Silkeborg, 2019 og 2021



Haller Å

Regulativ 2022

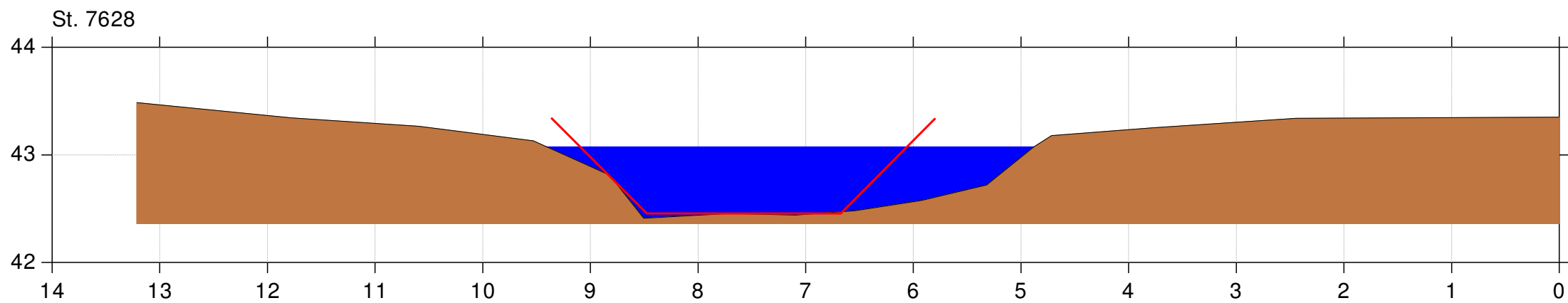
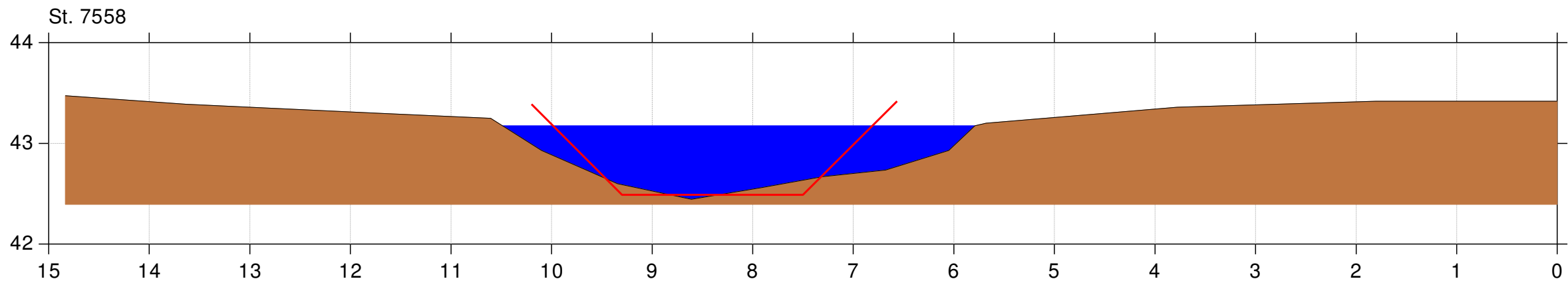
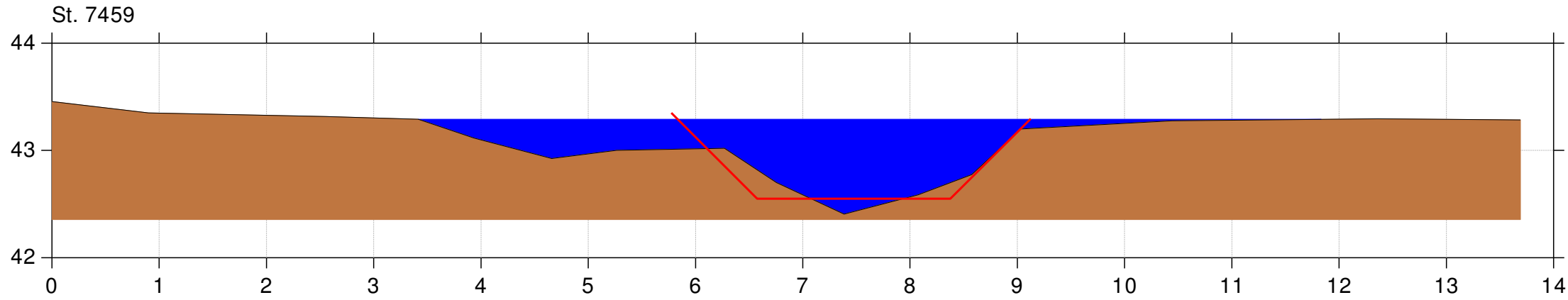
Lodret akse : Kote i m DVR90, skala 1:50

Vandret akse : Afstand i m, skala 1:50



Bilag 2

— Regulativ 2022
— Opmåling udført af Viborg og Silkeborg, 2019 og 2021



Haller Å

Regulativ 2022

Lodret akse : Kote i m DVR90, skala 1:50

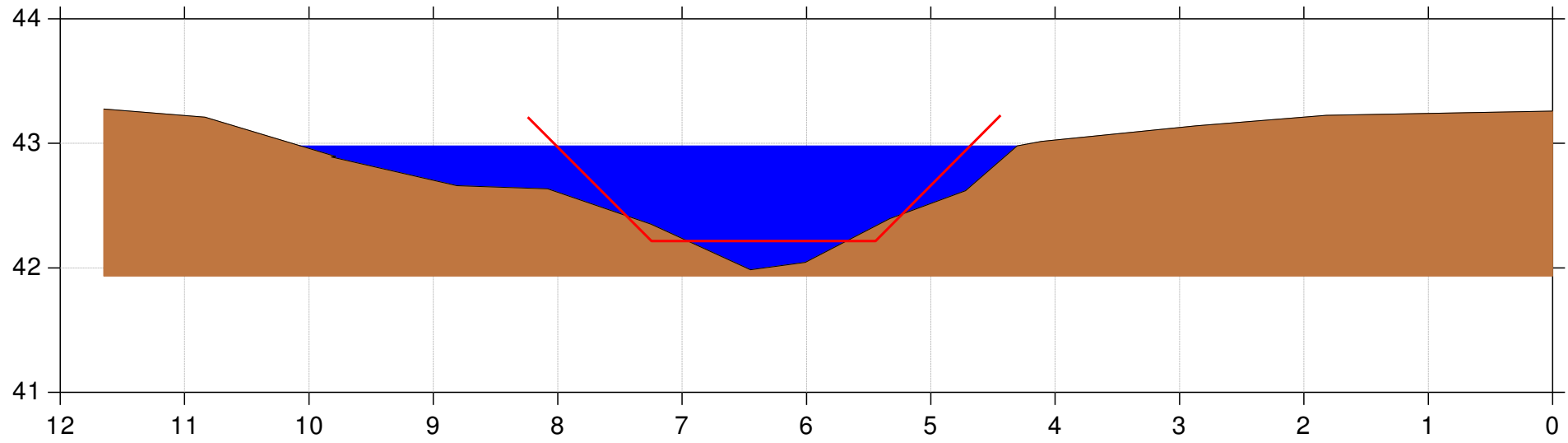
Vandret akse : Afstand i m, skala 1:50



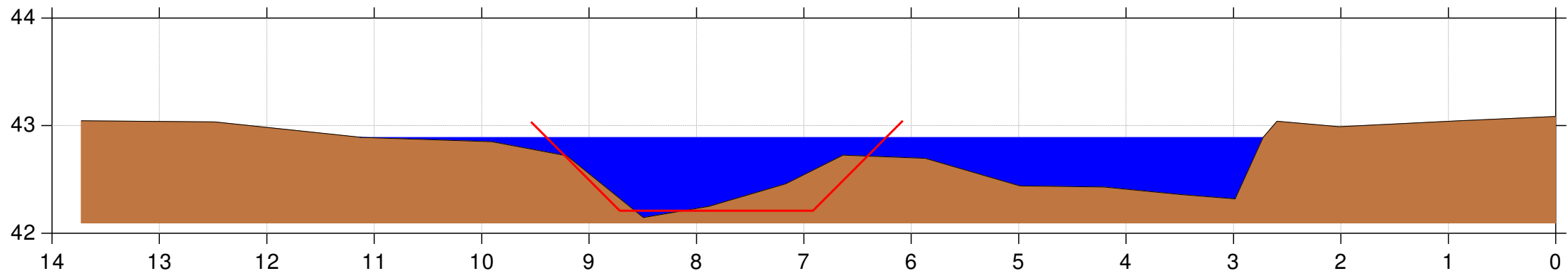
Bilag 2

— Regulativ 2022
— Opmåling udført af Viborg og Silkeborg, 2019 og 2021

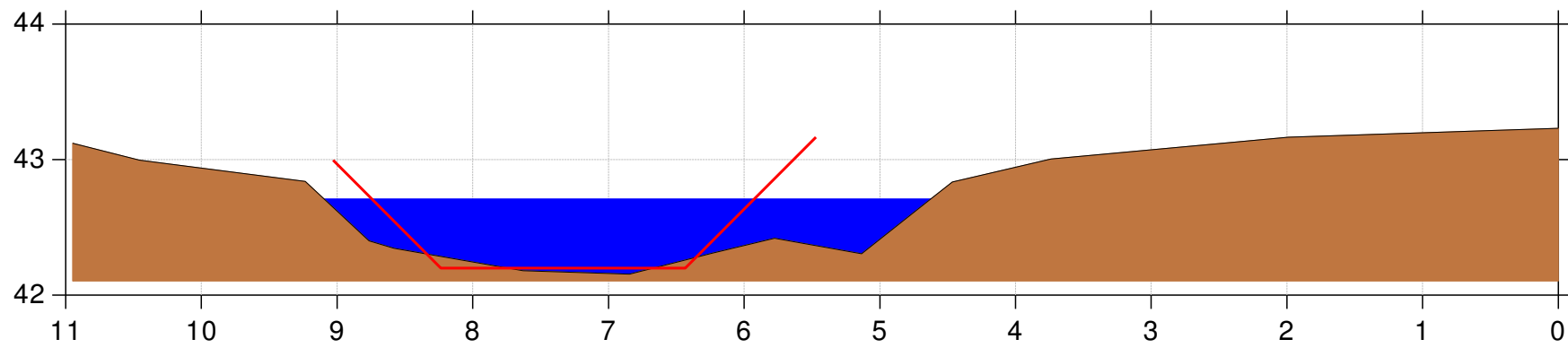
St. 7702



St. 7799



St. 7920



Haller Å

Regulativ 2022

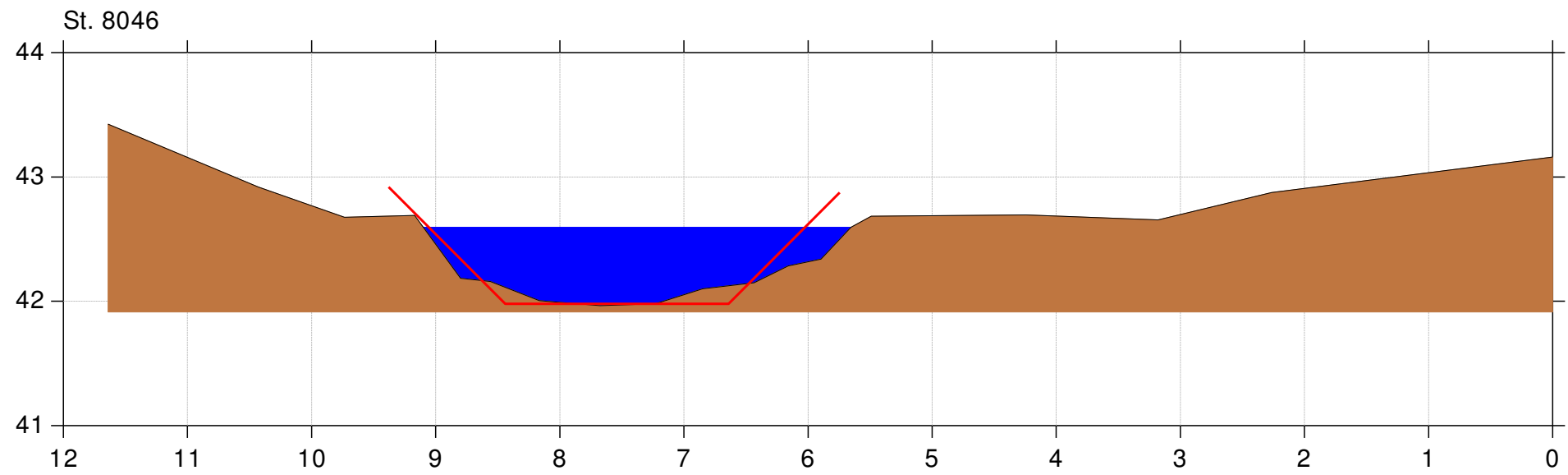
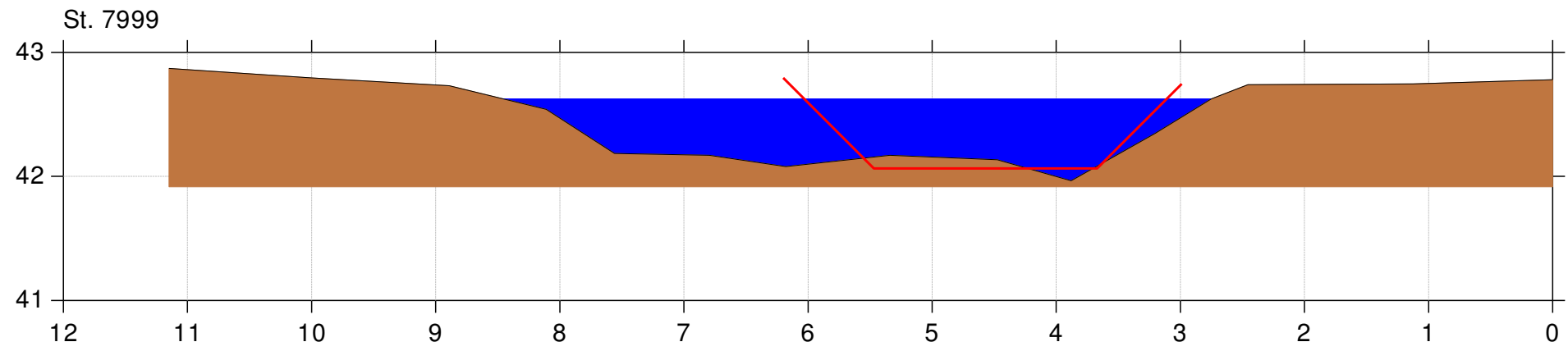
Lodret akse : Kote i m DVR90, skala 1:50

Vandret akse : Afstand i m, skala 1:50



Bilag 2

— Regulativ 2022
— Opmåling udført af Viborg og Silkeborg, 2019 og 2021



Haller Å

Regulativ 2022

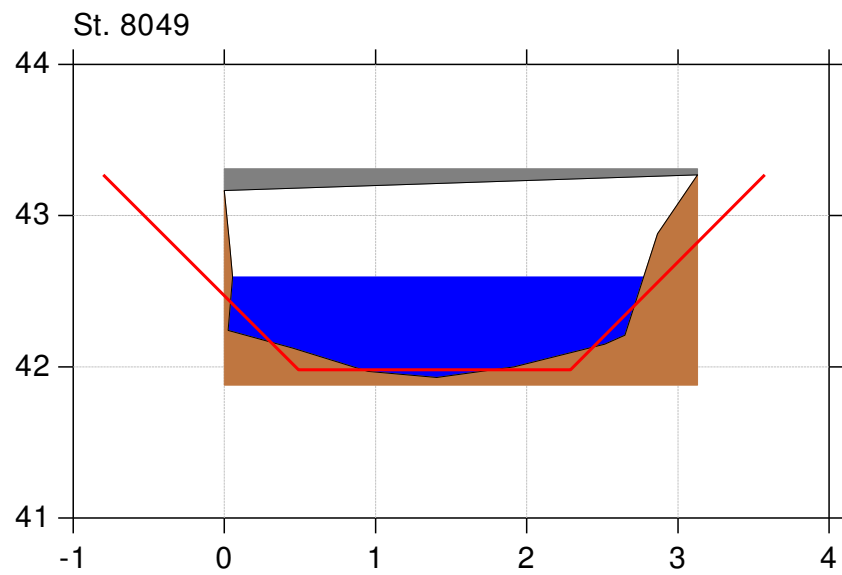
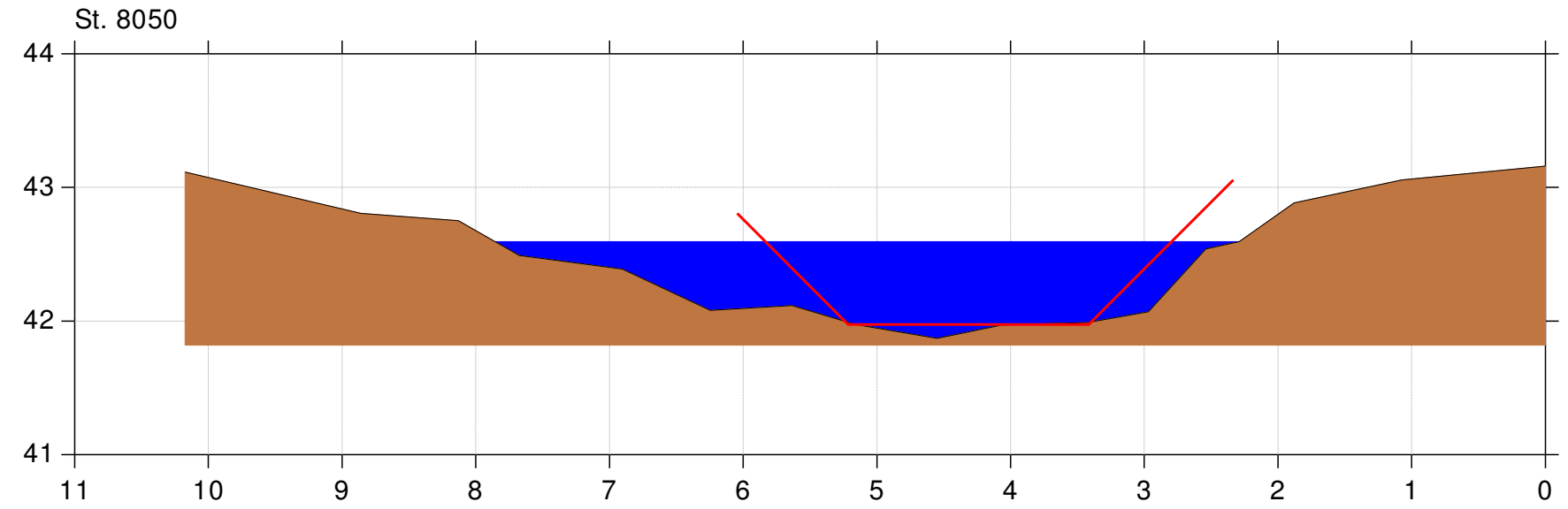
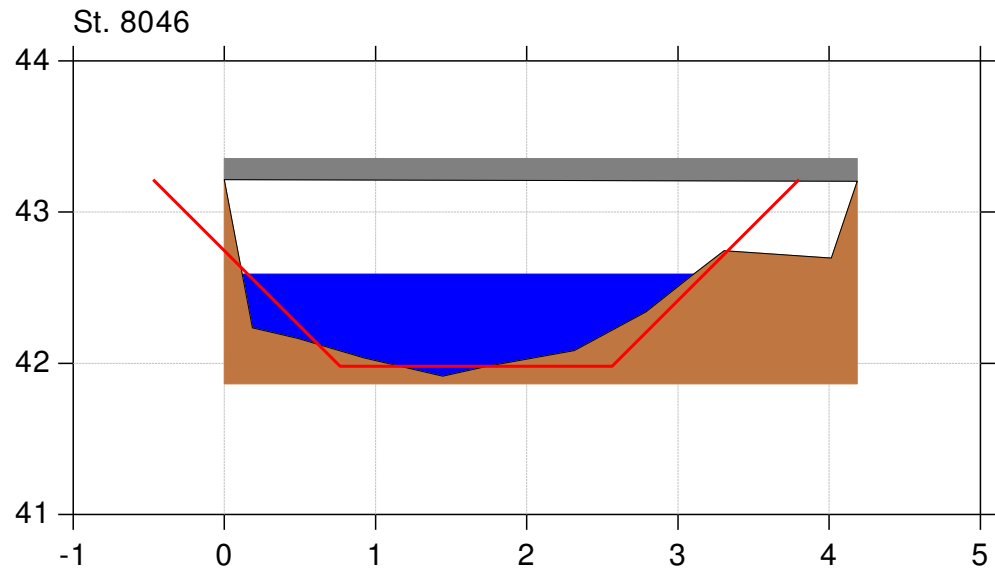
Lodret akse : Kote i m DVR90, skala 1:50

Vandret akse : Afstand i m, skala 1:50



Bilag 2

— Regulativ 2022
■ Opmåling udført af Viborg og Silkeborg, 2019 og 2021



Haller Å

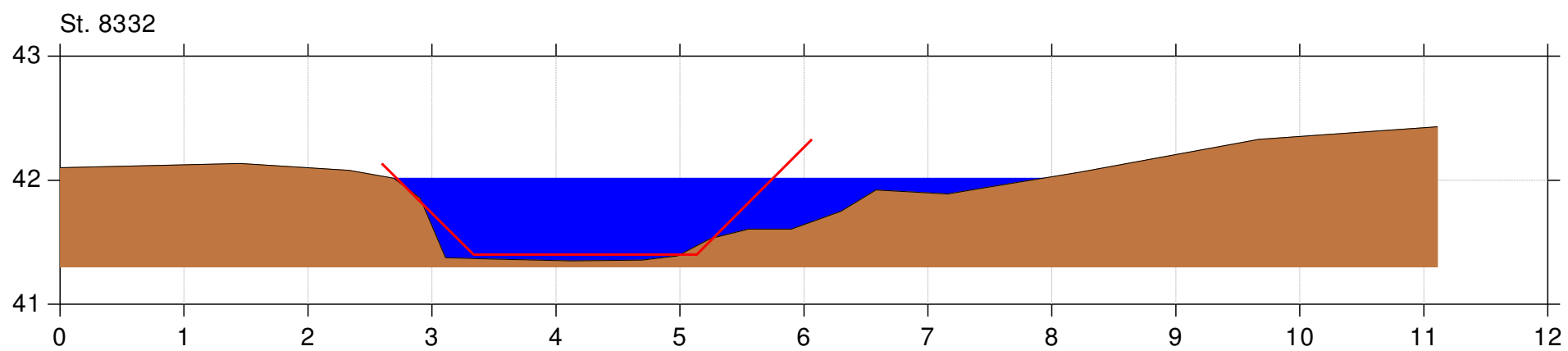
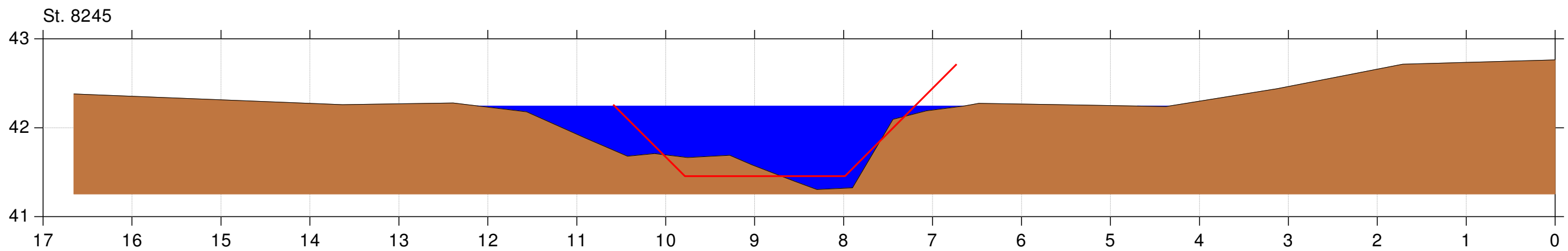
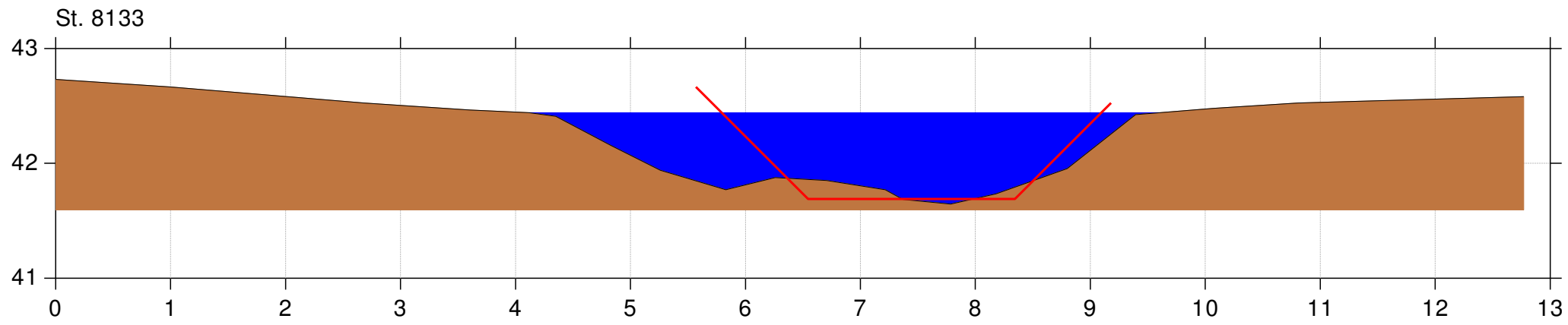
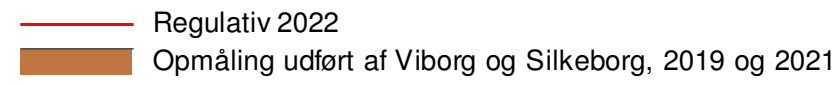
Regulativ 2022

Lodret akse : Kote i m DVR90, skala 1:50

Vandret akse : Afstand i m, skala 1:50



Bilag 2



Haller Å

Regulativ 2022

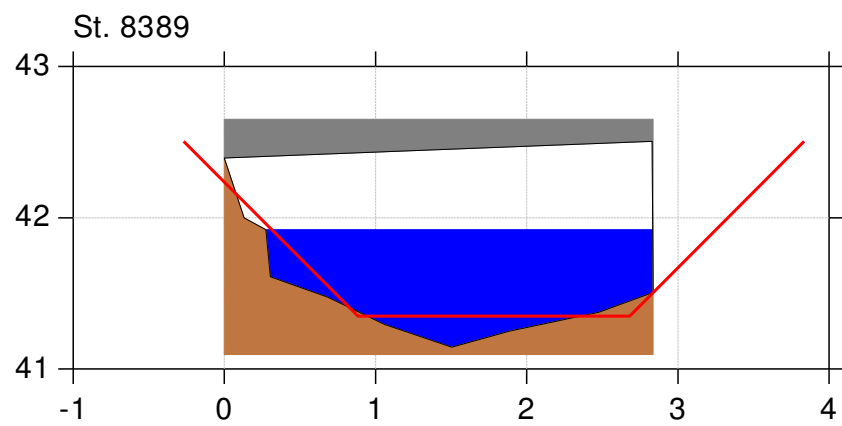
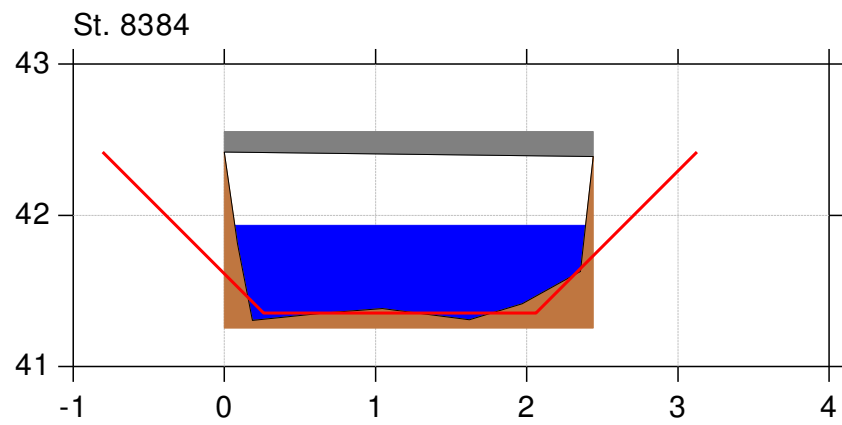
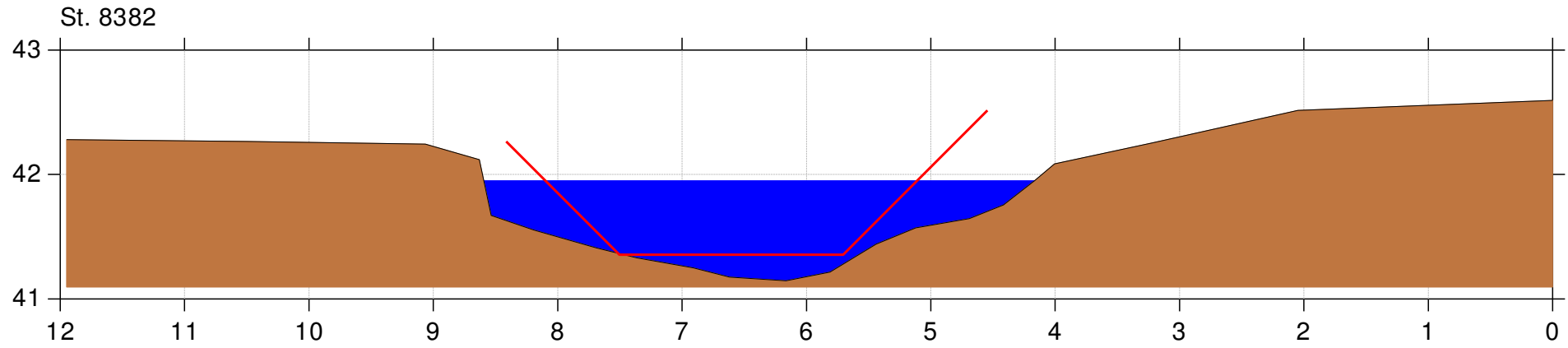
Lodret akse : Kote i m DVR90, skala 1:50

Vandret akse : Afstand i m, skala 1:50



Bilag 2

— Regulativ 2022
■ Opmåling udført af Viborg og Silkeborg, 2019 og 2021



Haller Å

Regulativ 2022

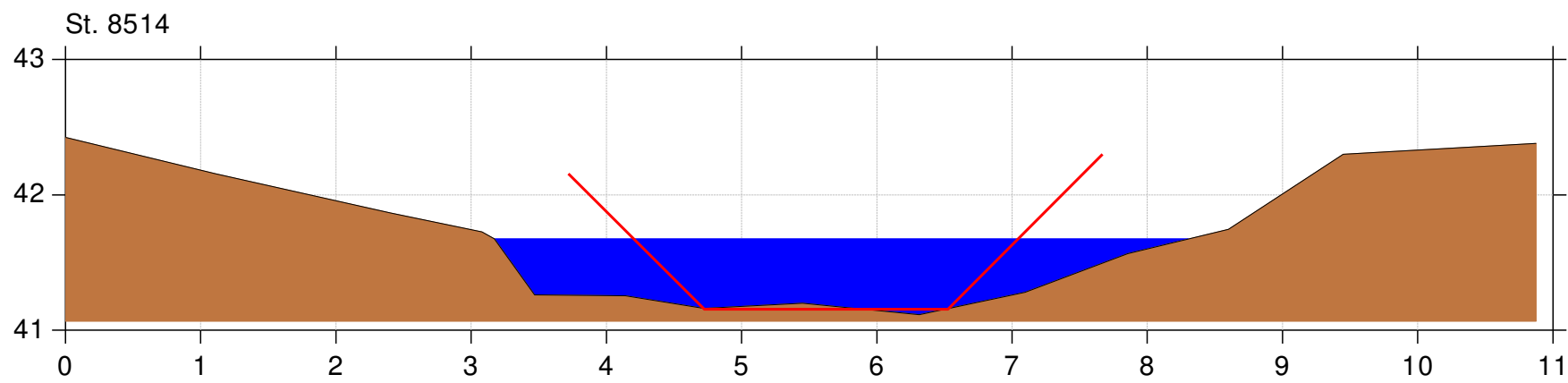
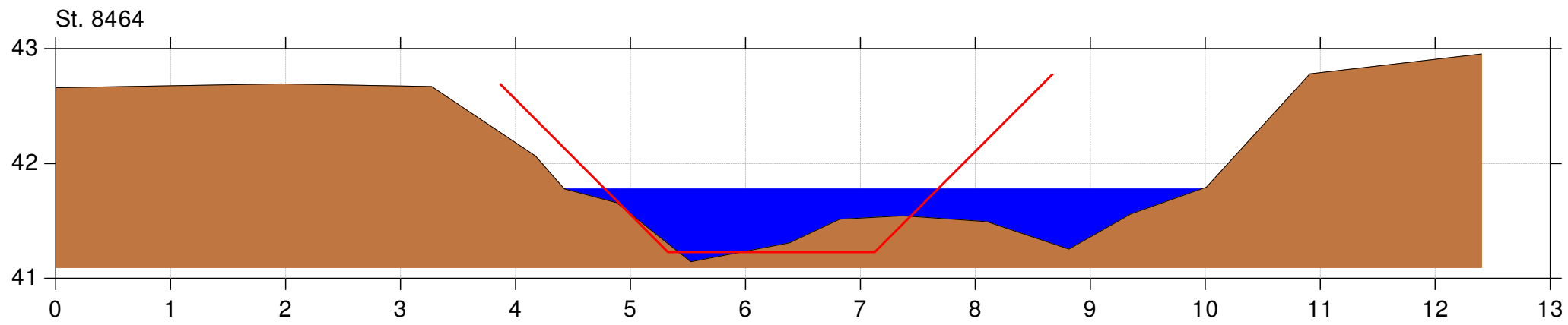
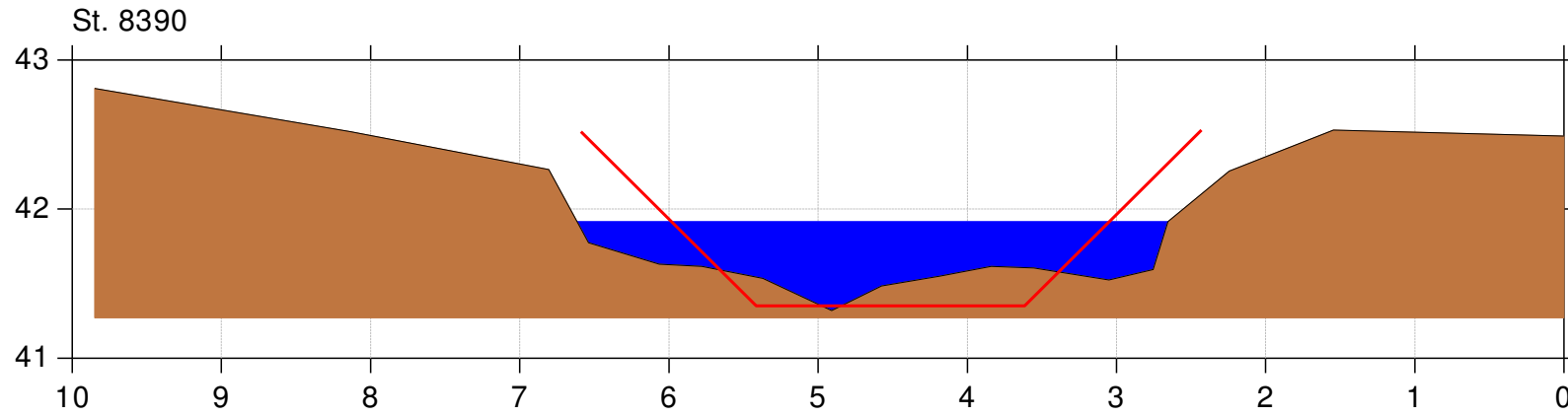
Lodret akse : Kote i m DVR90, skala 1:50

Vandret akse : Afstand i m, skala 1:50



Bilag 2

— Regulativ 2022
— Opmåling udført af Viborg og Silkeborg, 2019 og 2021



Haller Å

Regulativ 2022

Lodret akse : Kote i m DVR90, skala 1:50

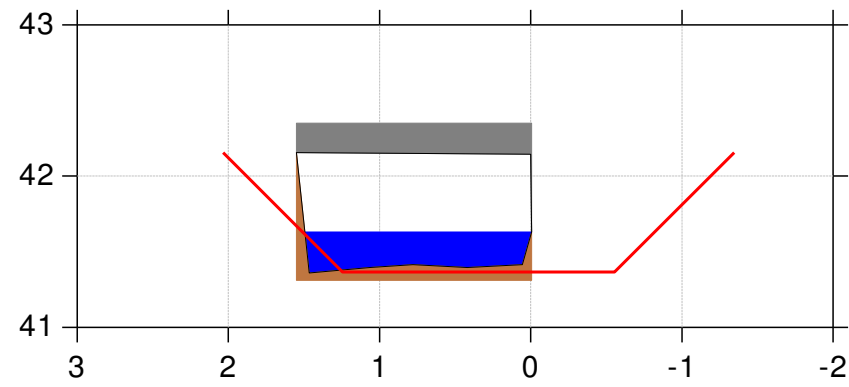
Vandret akse : Afstand i m, skala 1:50



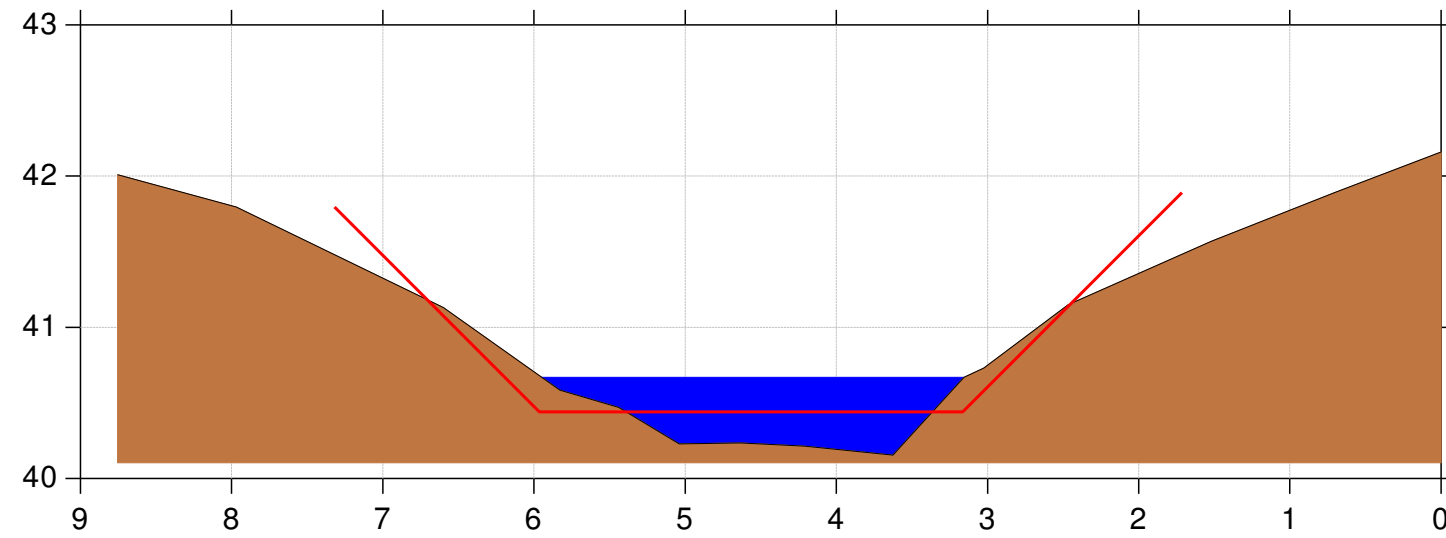
Bilag 2

— Regulativ 2022
■ Opmåling udført af Viborg og Silkeborg, 2019 og 2021

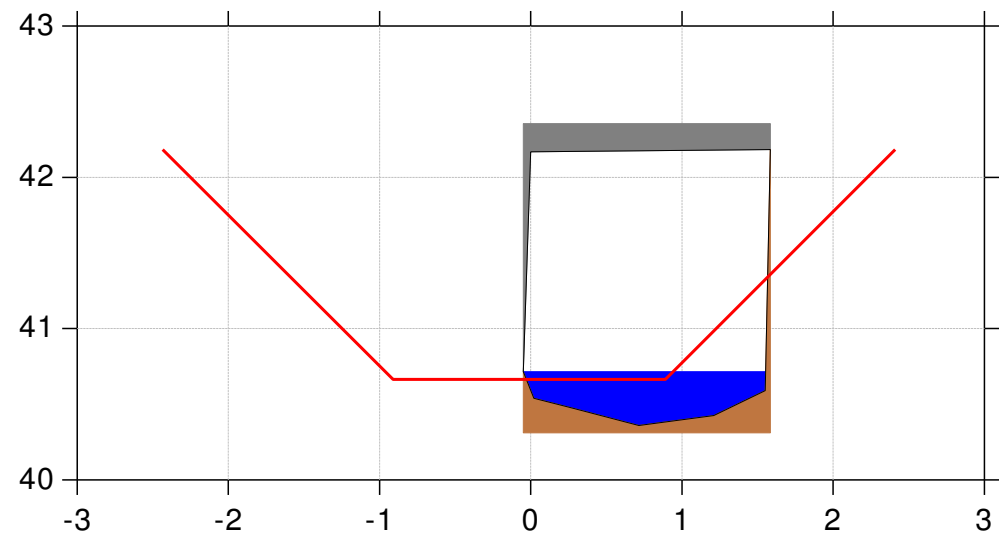
St. 8519



St. 8524



St. 8523



Haller Å

Regulativ 2022

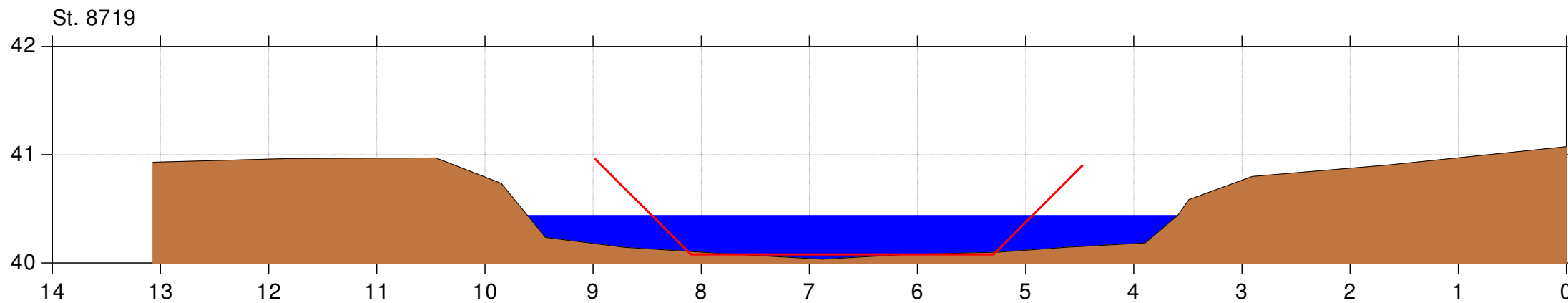
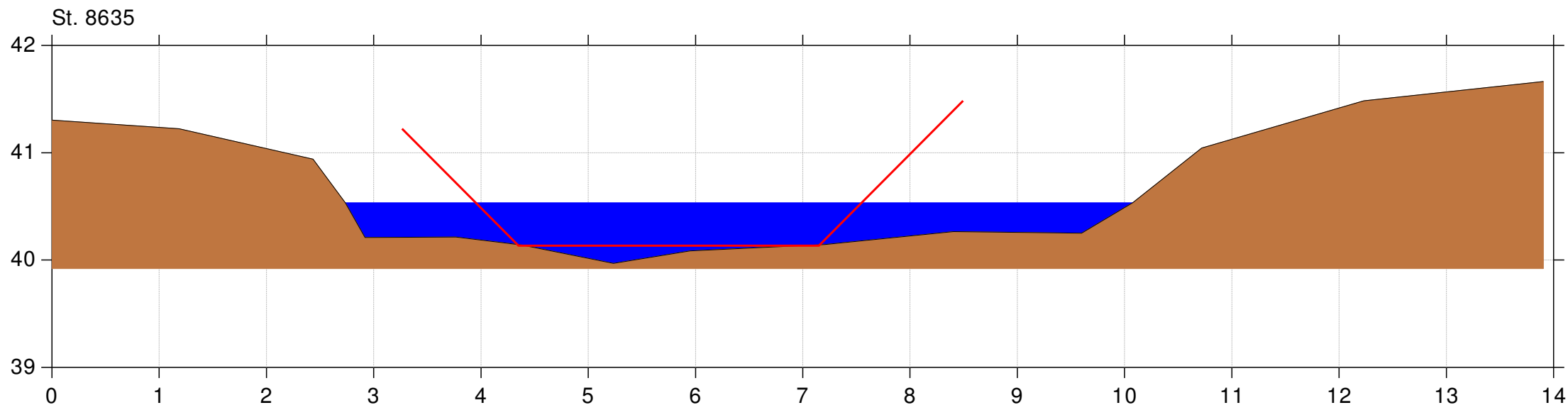
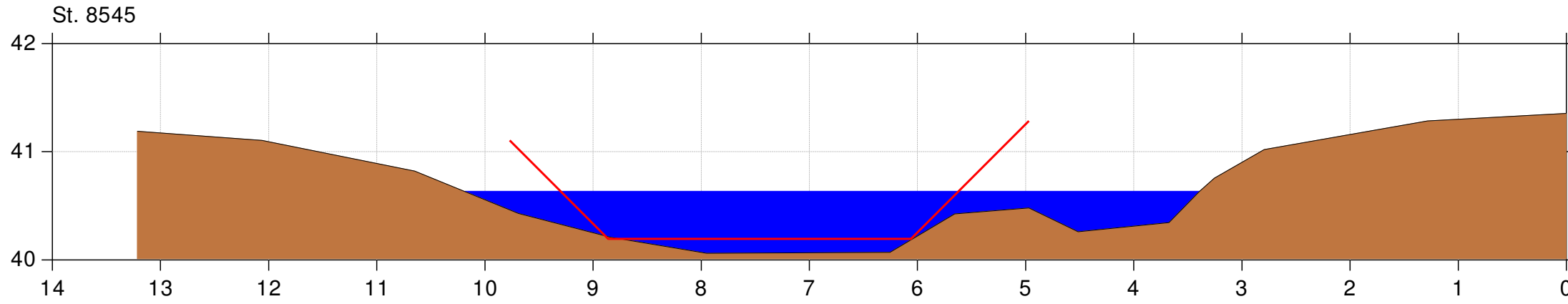
Lodret akse : Kote i m DVR90, skala 1:50

Vandret akse : Afstand i m, skala 1:50



Bilag 2

— Regulativ 2022
— Opmåling udført af Viborg og Silkeborg, 2019 og 2021



Haller Å

Regulativ 2022

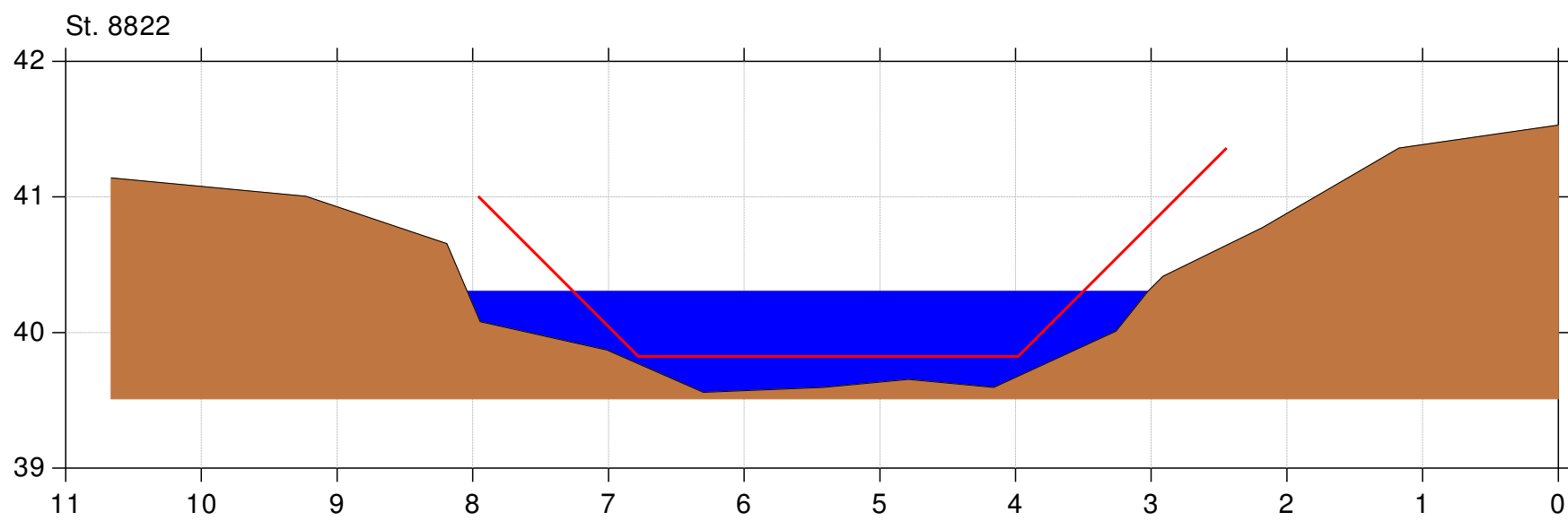
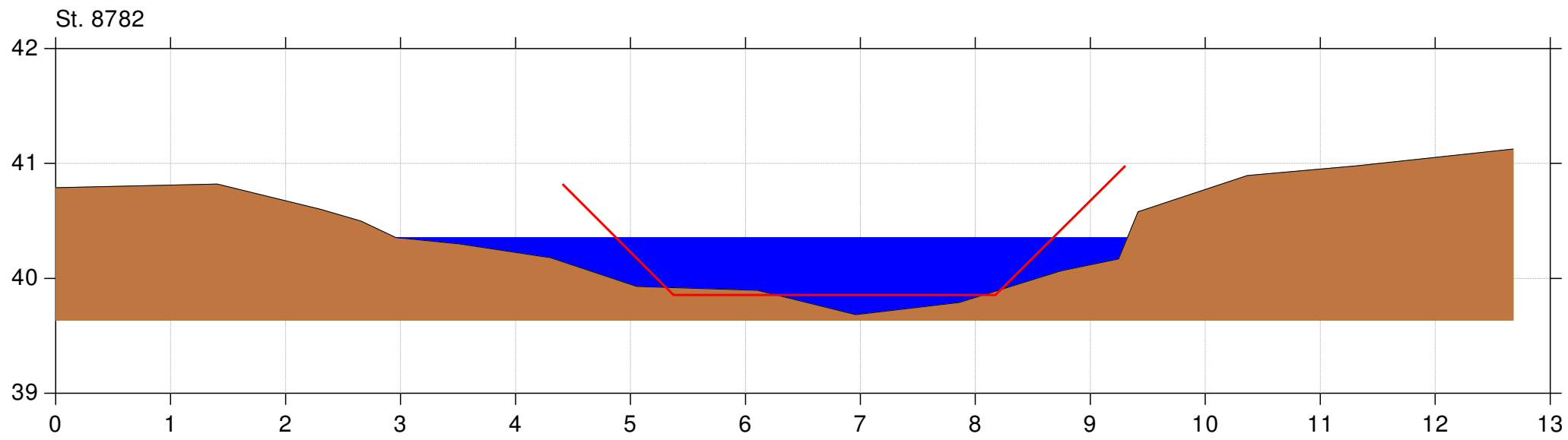
Lodret akse : Kote i m DVR90, skala 1:50

Vandret akse : Afstand i m, skala 1:50



Bilag 2

— Regulator 2022
■ Opmåling udført af Viborg og Silkeborg, 2019 og 2021



Haller Å

Regulativ 2022

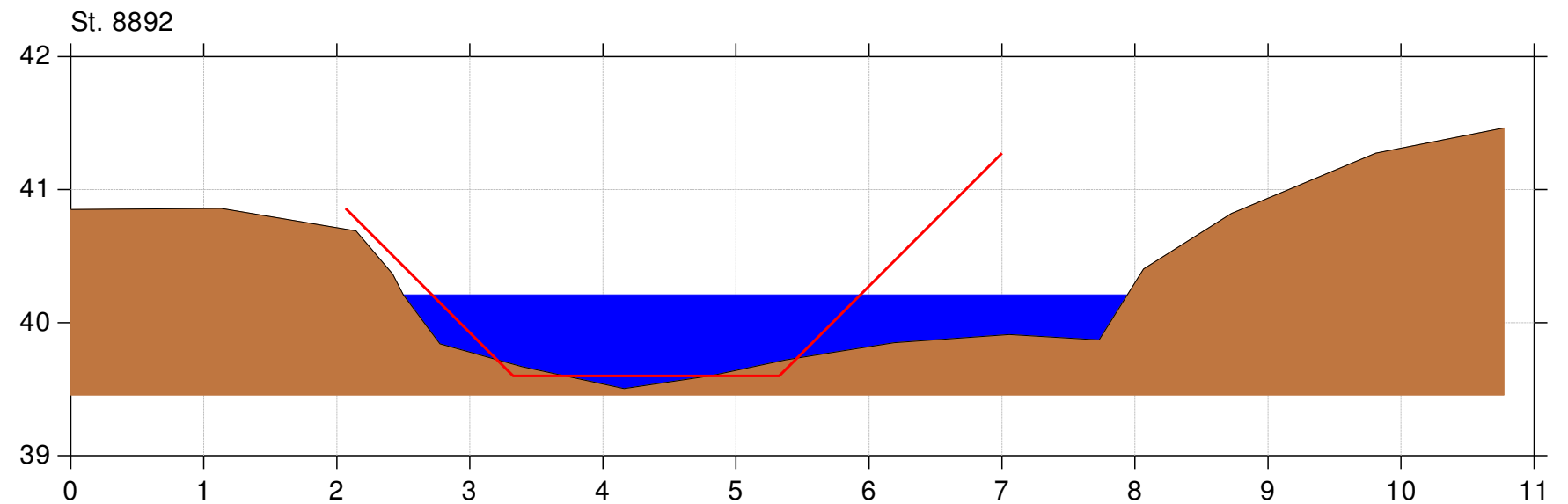
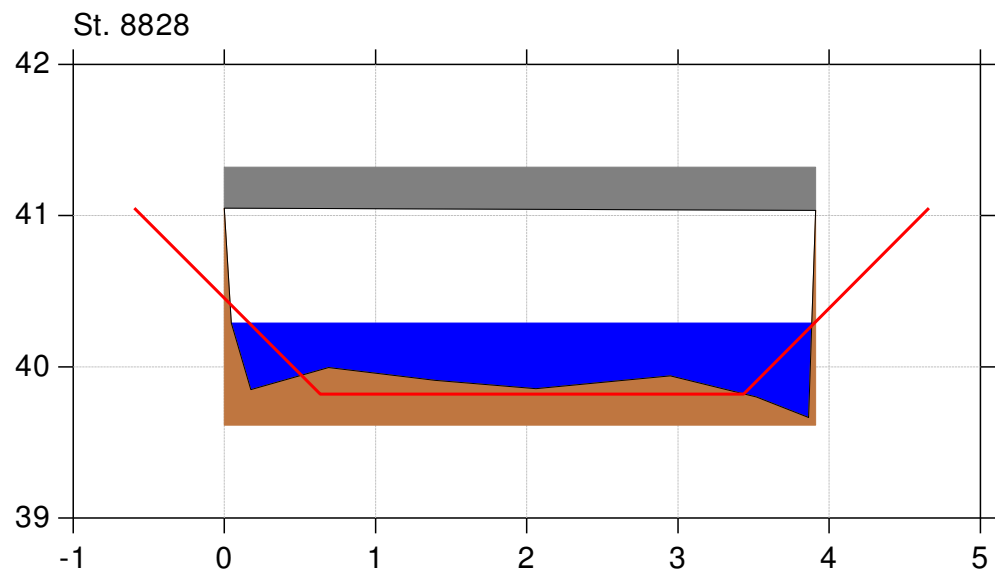
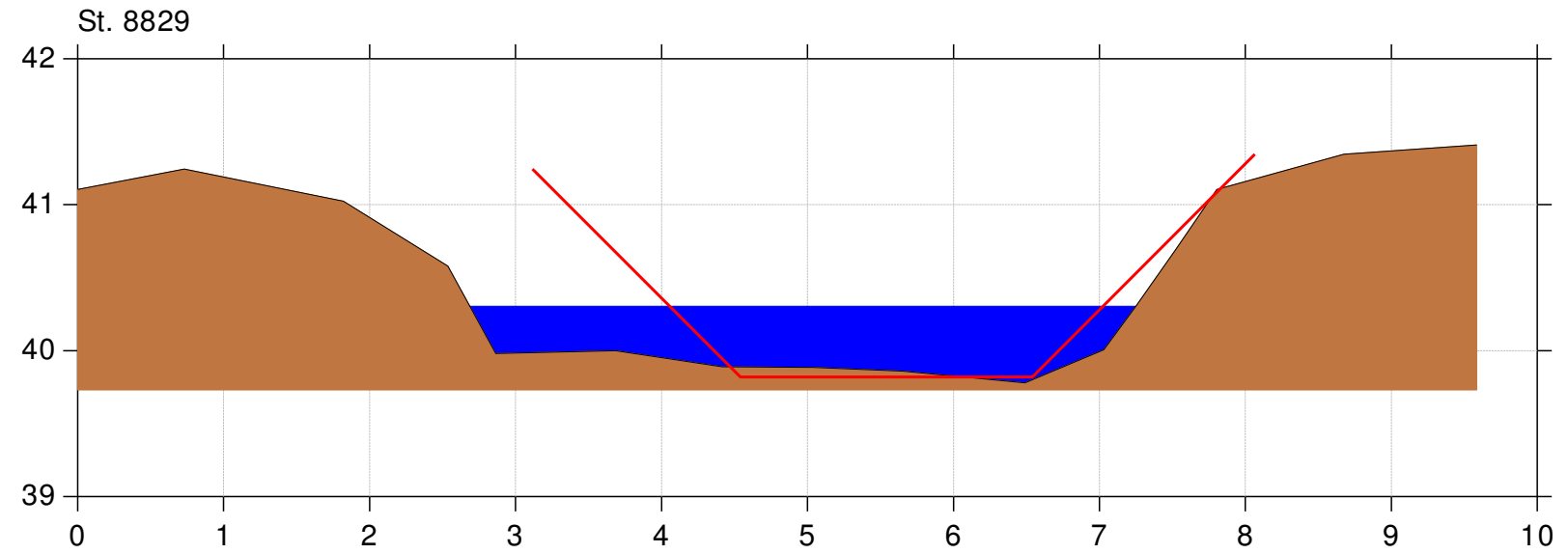
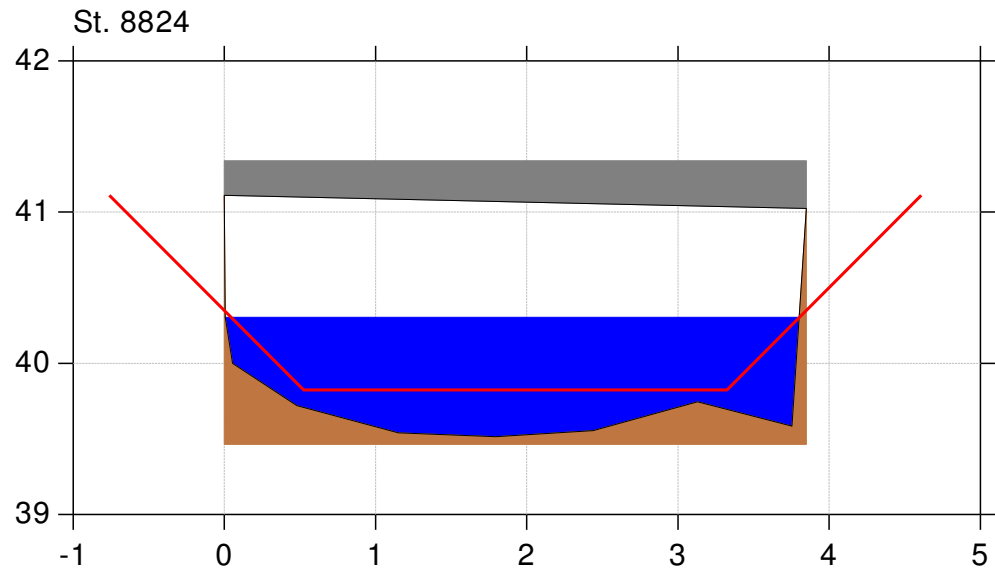
Lodret akse : Kote i m DVR90, skala 1:50

Vandret akse : Afstand i m, skala 1:50



Bilag 2

— Regulativ 2022
■ Opmåling udført af Viborg og Silkeborg, 2019 og 2021



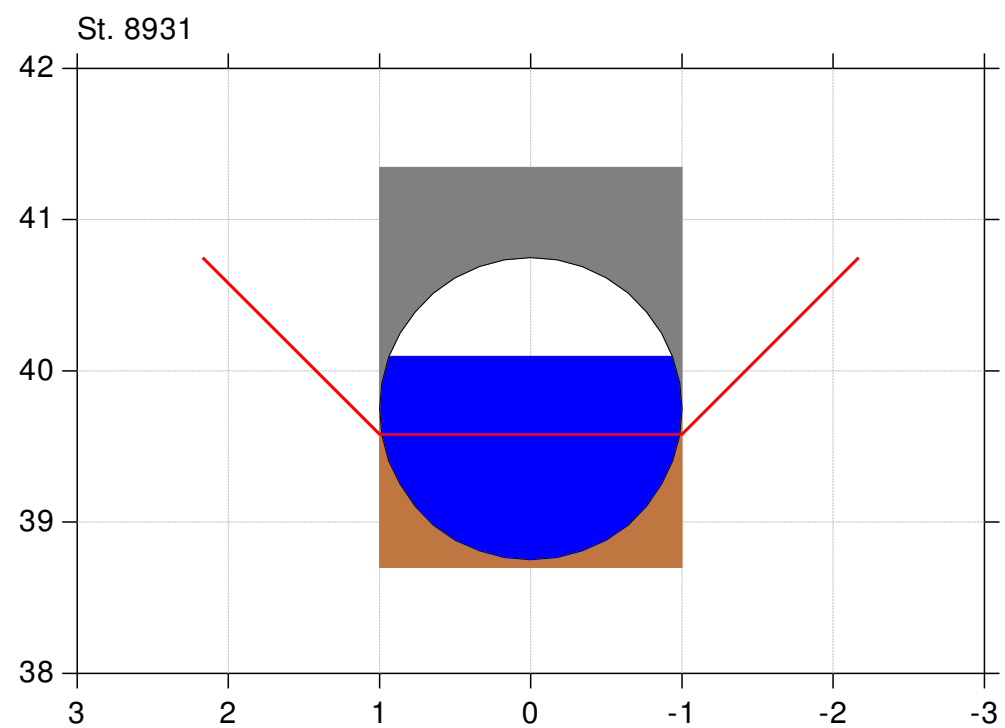
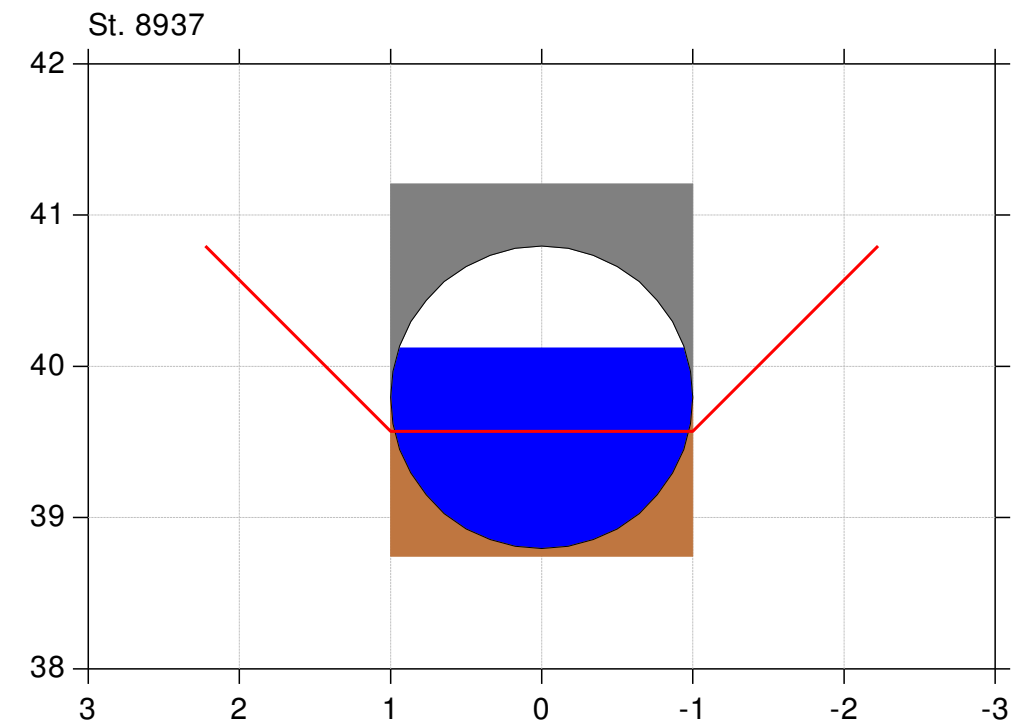
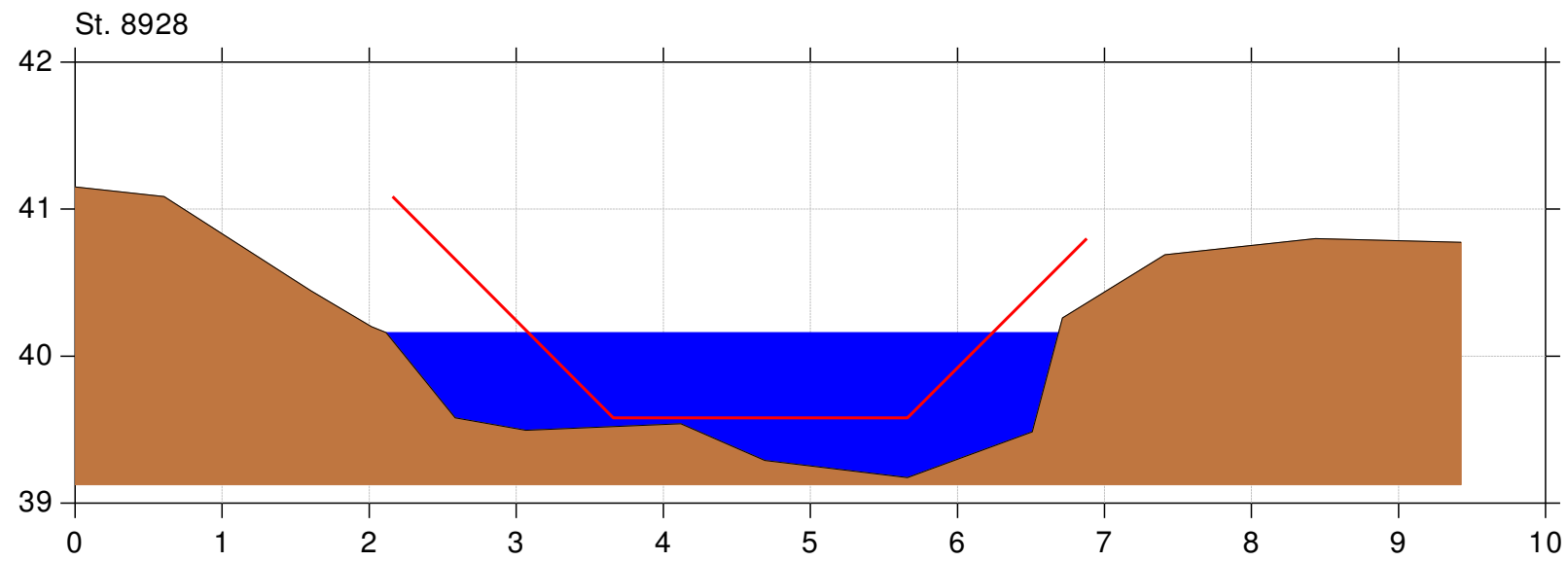
Haller Å

Regulativ 2022

Lodret akse : Kote i m DVR90, skala 1:50

Vandret akse : Afstand i m, skala 1:50

— Regulativ 2022
■ Opmåling udført af Viborg og Silkeborg, 2019 og 2021



Haller Å

Regulativ 2022

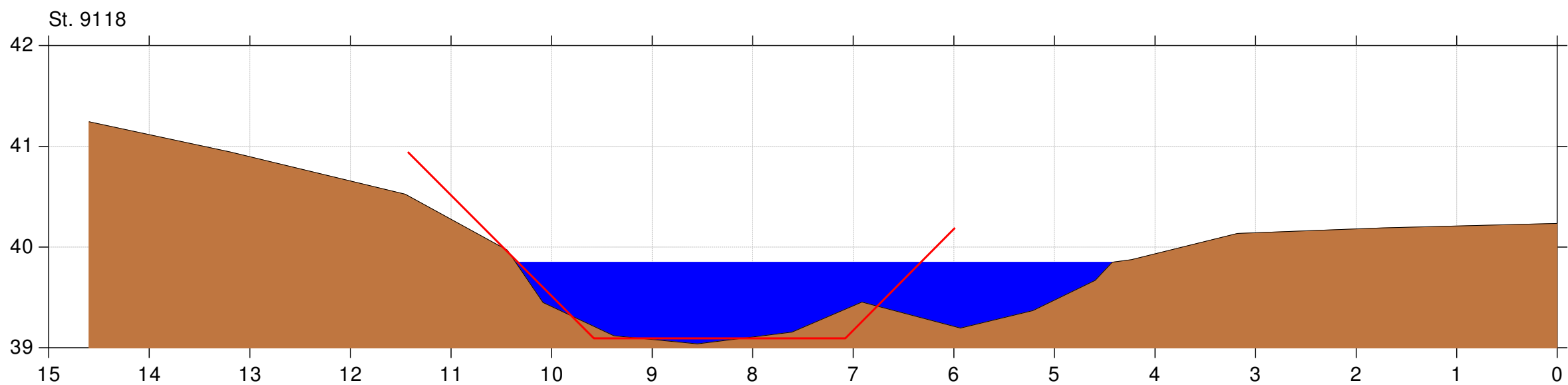
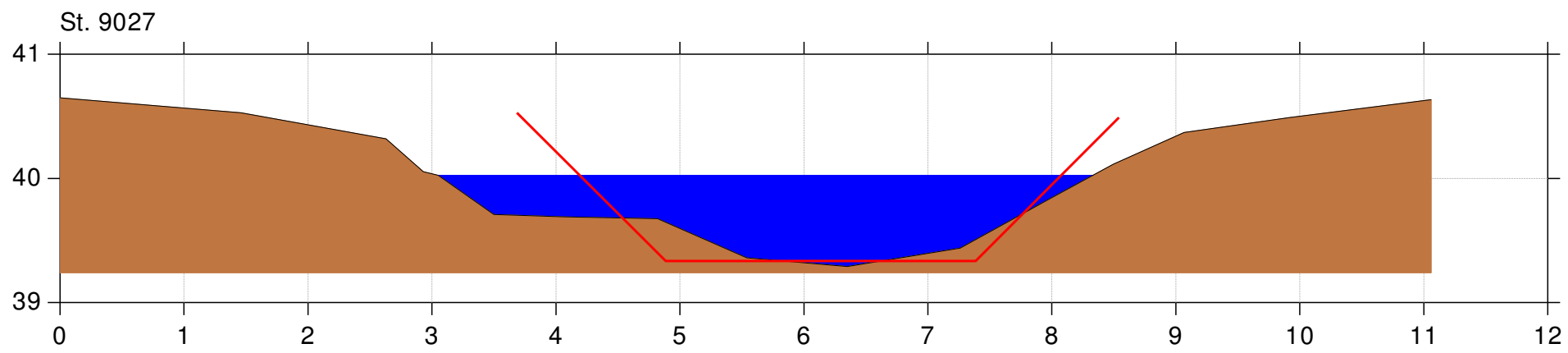
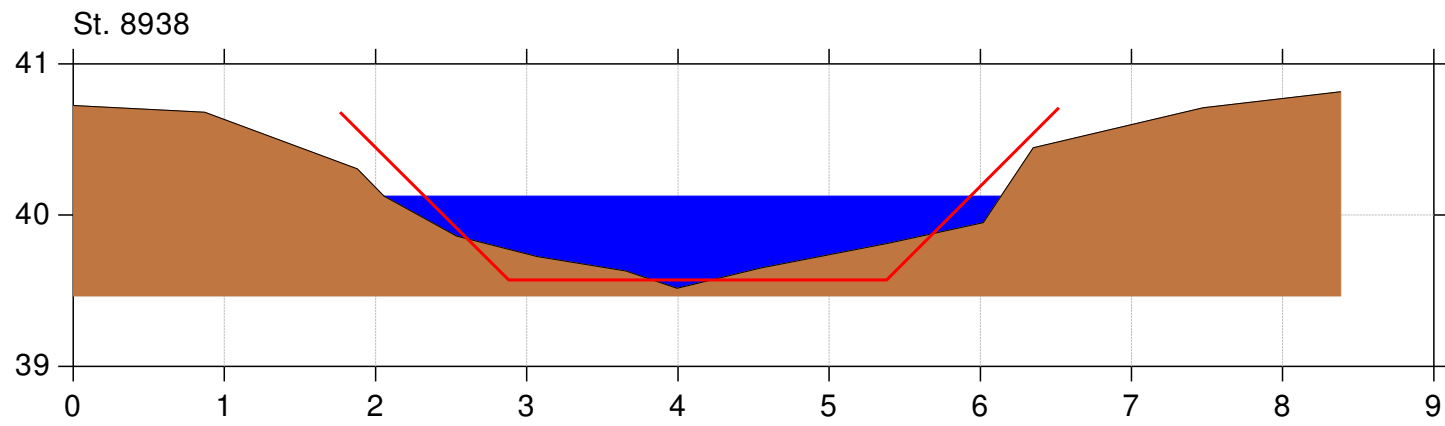
Lodret akse : Kote i m DVR90, skala 1:50

Vandret akse : Afstand i m, skala 1:50



Bilag 2

— Regulativ 2022
— Opmåling udført af Viborg og Silkeborg, 2019 og 2021



Haller Å

Regulativ 2022

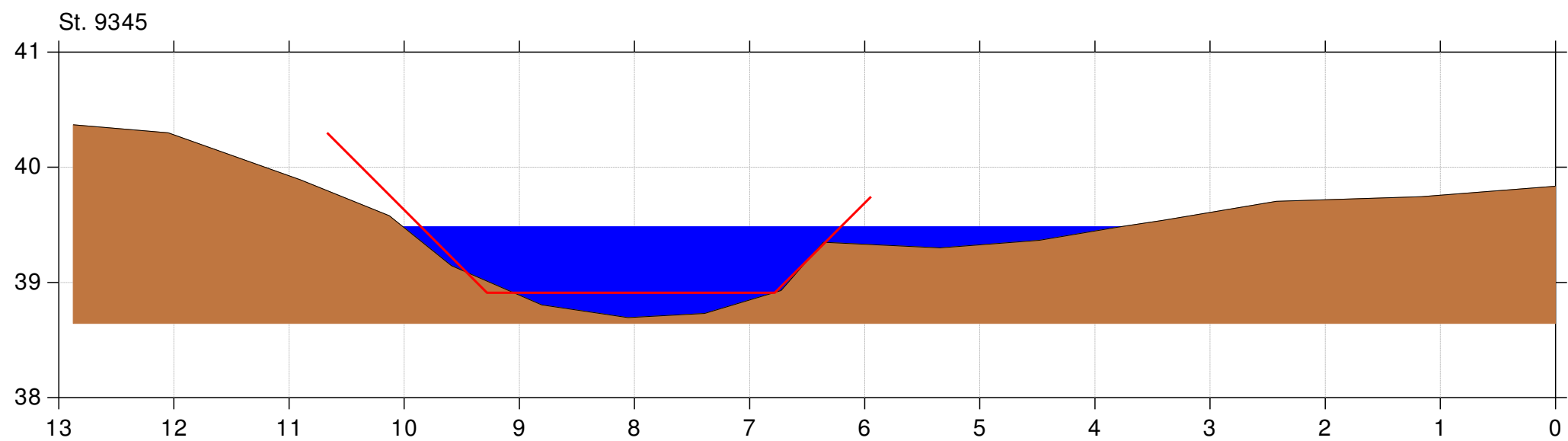
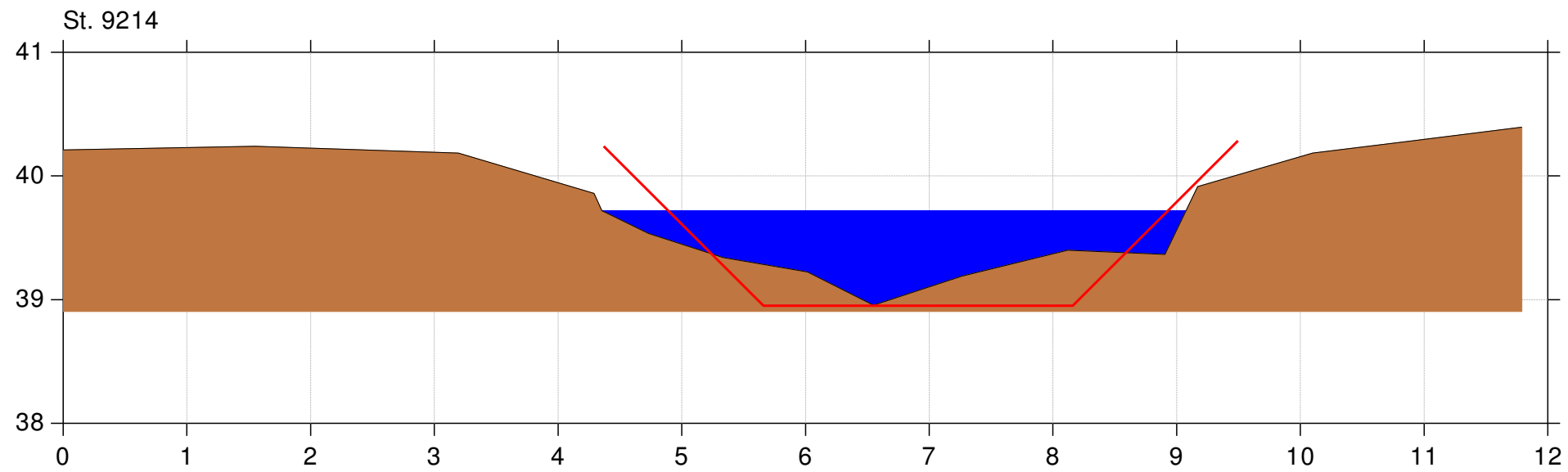
Lodret akse : Kote i m DVR90, skala 1:50

Vandret akse : Afstand i m, skala 1:50



Bilag 2

— Regulativ 2022
■ Opmåling udført af Viborg og Silkeborg, 2019 og 2021



Haller Å

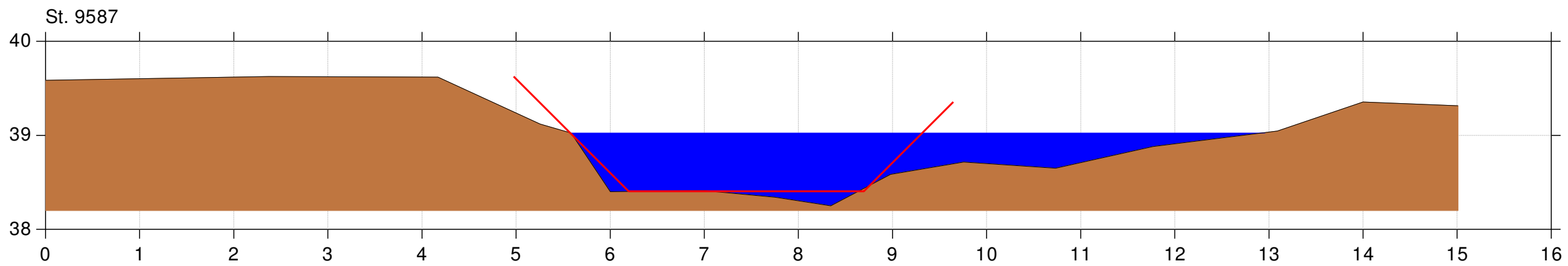
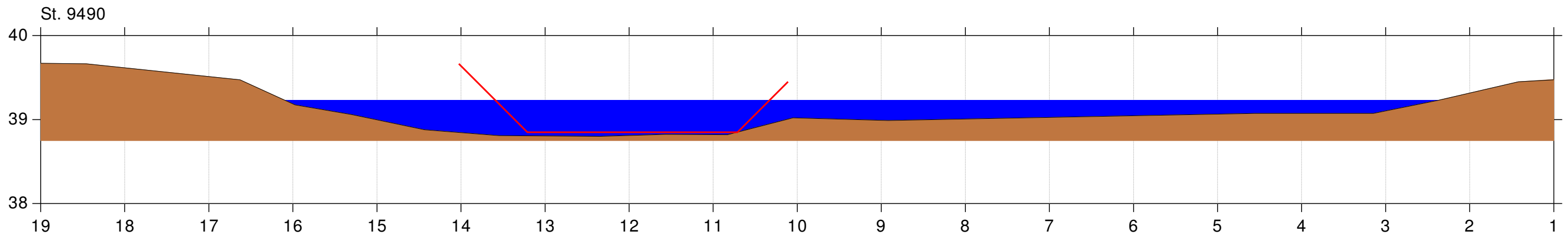
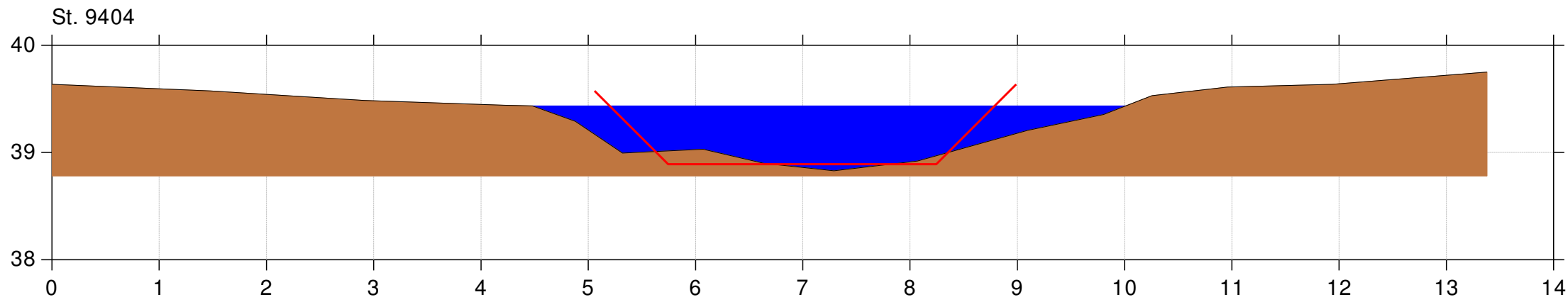

Regulativ 2022

Lodret akse : Kote i m DVR90, skala 1:50

Vandret akse : Afstand i m, skala 1:50



Bilag 2



Haller Å

Regulativ 2022

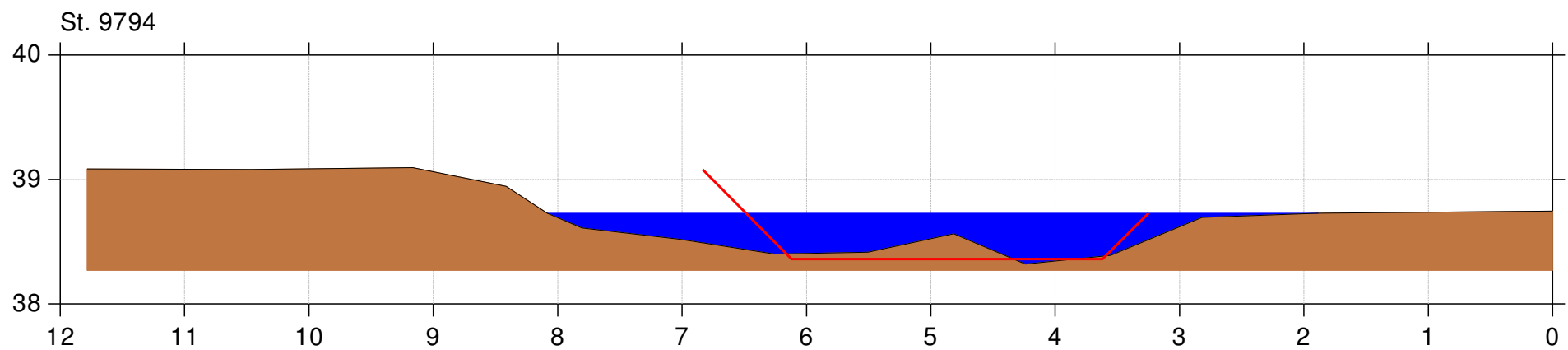
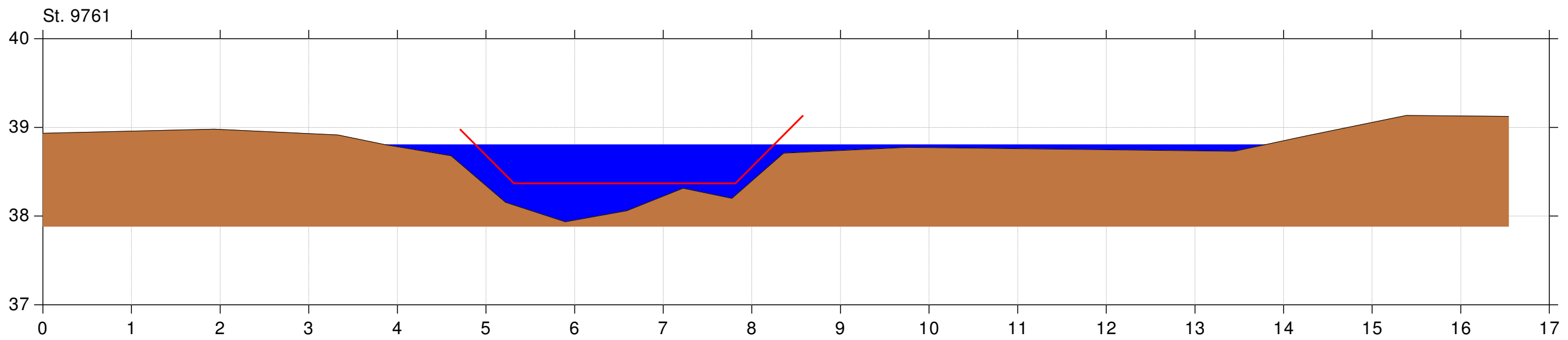
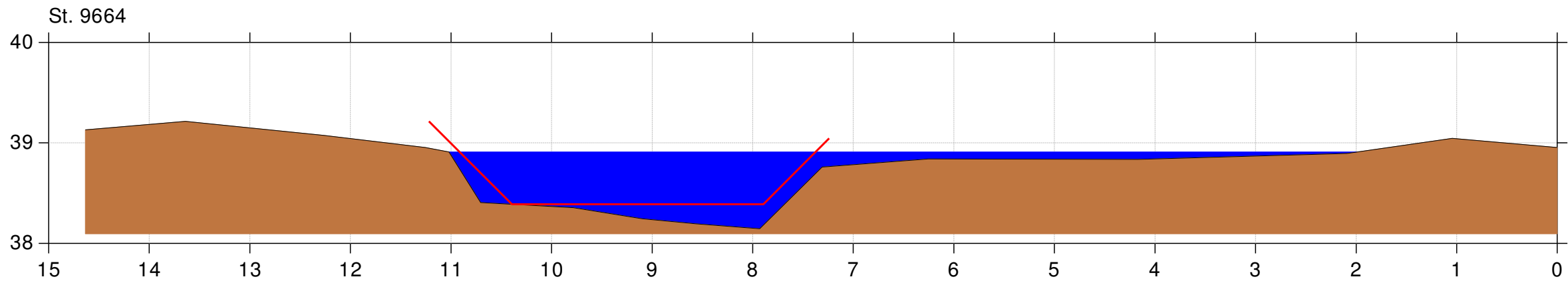
Lodret akse : Kote i m DVR90, skala 1:50

Vandret akse : Afstand i m, skala 1:50



Bilag 2

— Regulativ 2022
— Opmåling udført af Viborg og Silkeborg, 2019 og 2021



Haller Å

Regulativ 2022

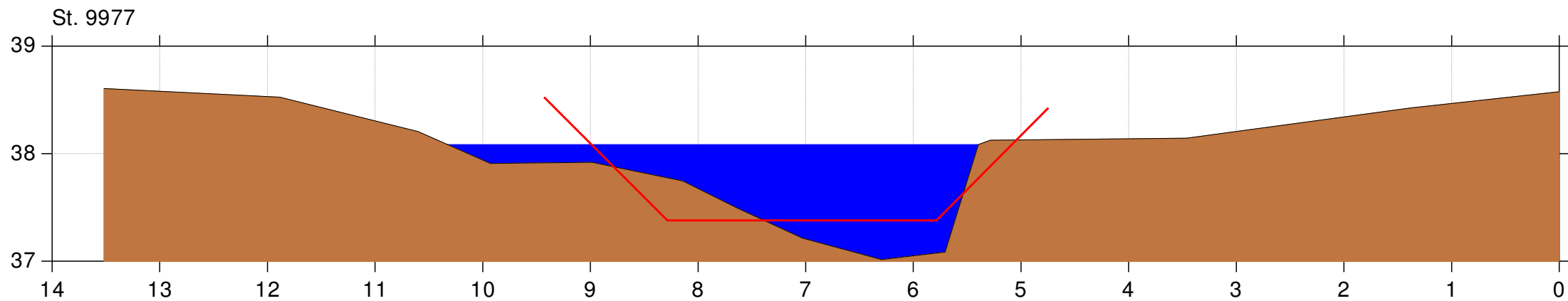
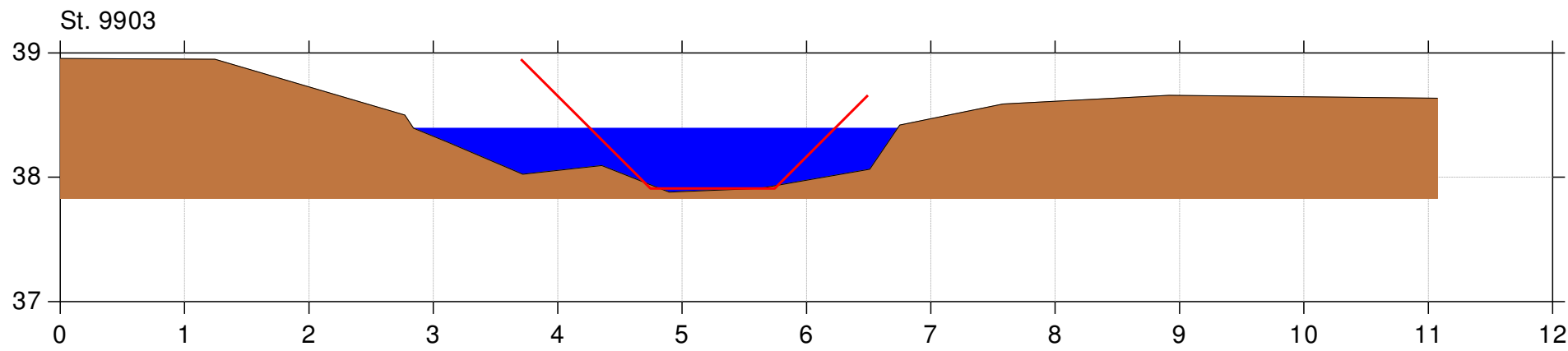
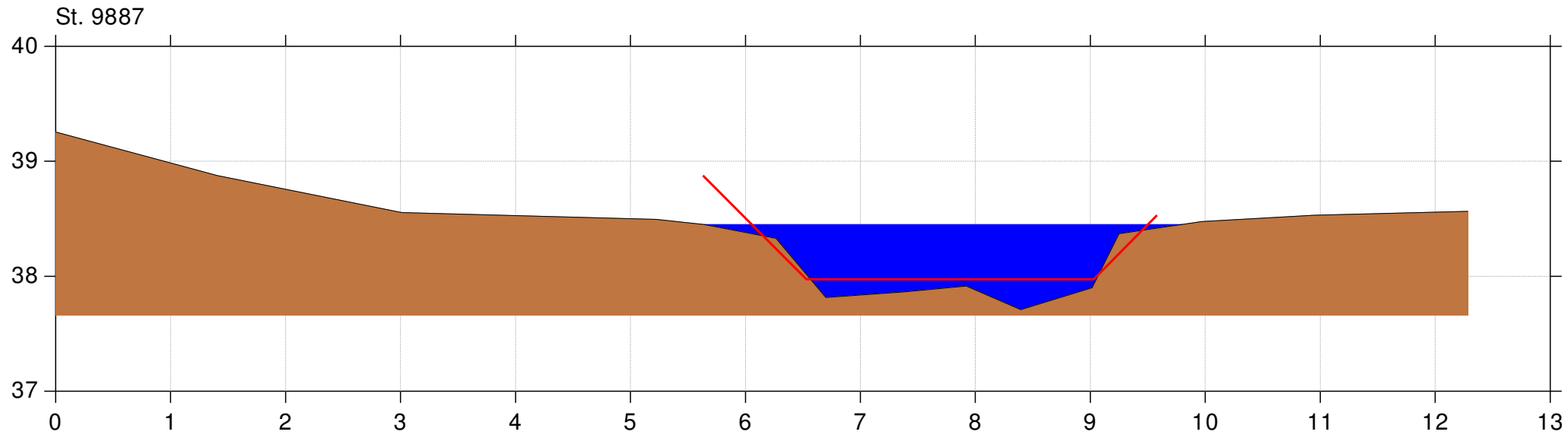
Lodret akse : Kote i m DVR90, skala 1:50

Vandret akse : Afstand i m, skala 1:50



Bilag 2

— Regulativ 2022
— Opmåling udført af Viborg og Silkeborg, 2019 og 2021



Haller Å

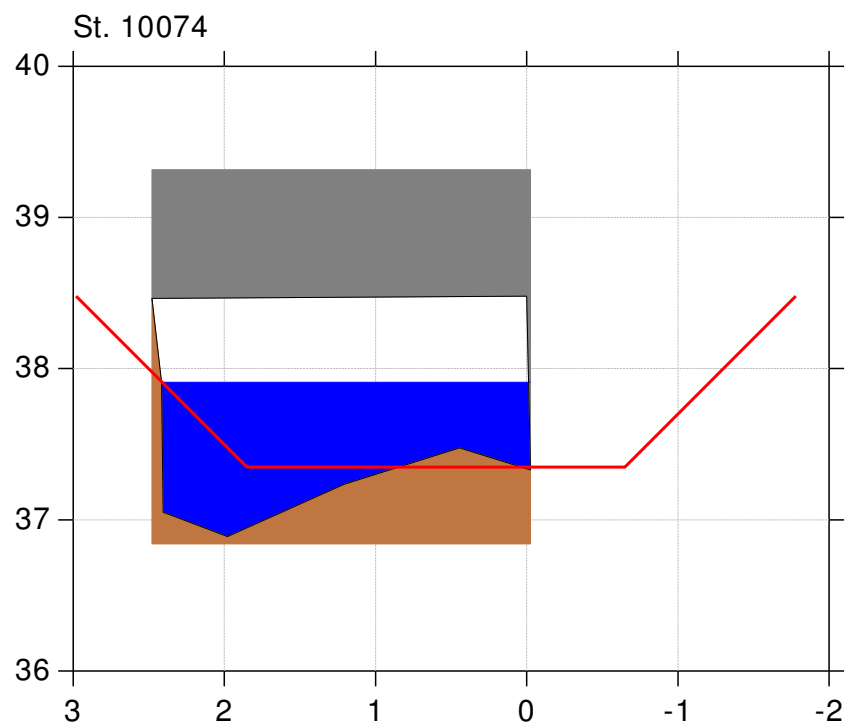
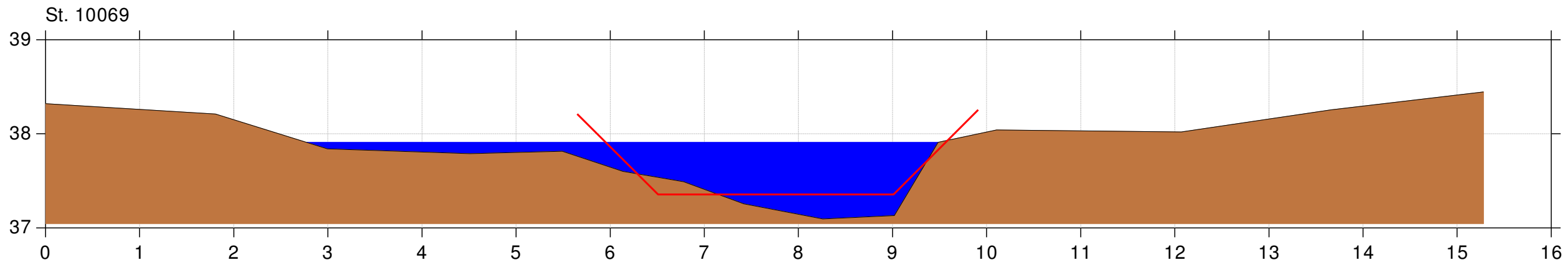
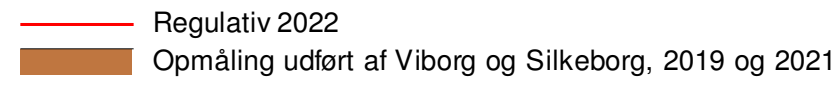
Regulativ 2022

Lodret akse : Kote i m DVR90, skala 1:50

Vandret akse : Afstand i m, skala 1:50



Bilag 2



Haller Å

Regulativ 2022

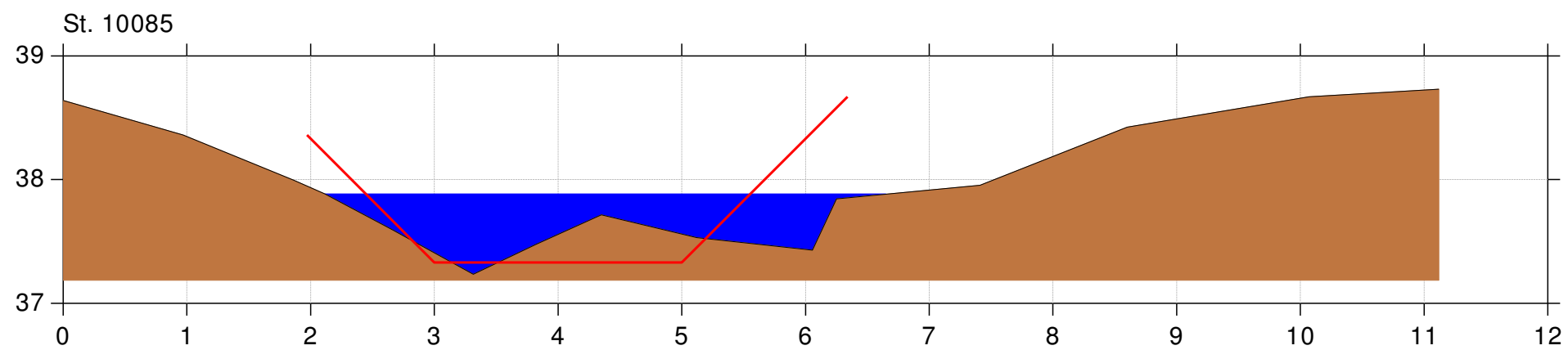
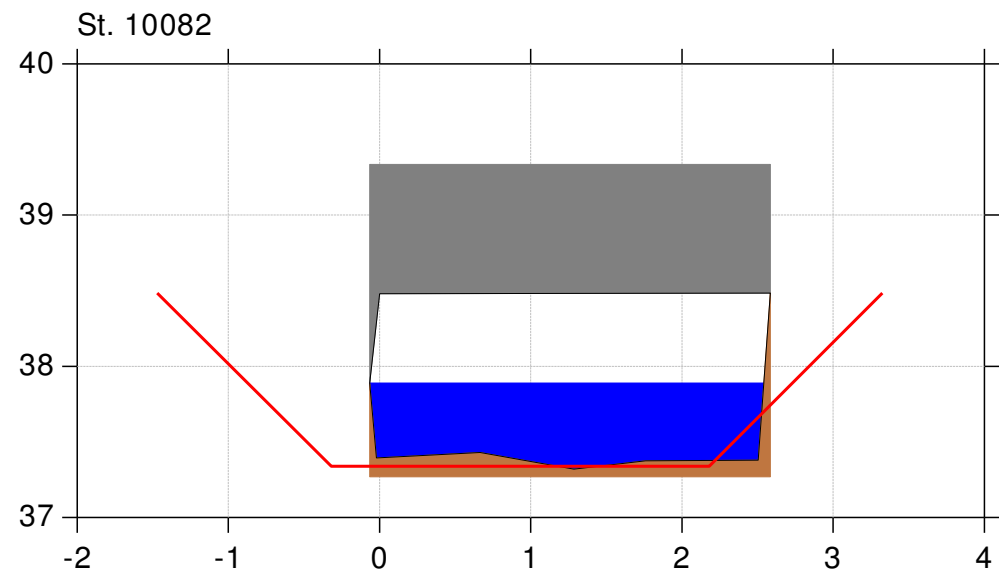
Lodret akse : Kote i m DVR90, skala 1:50

Vandret akse : Afstand i m, skala 1:50



Bilag 2

— Regulativ 2022
■ Opmåling udført af Viborg og Silkeborg, 2019 og 2021



Haller Å

Regulativ 2022

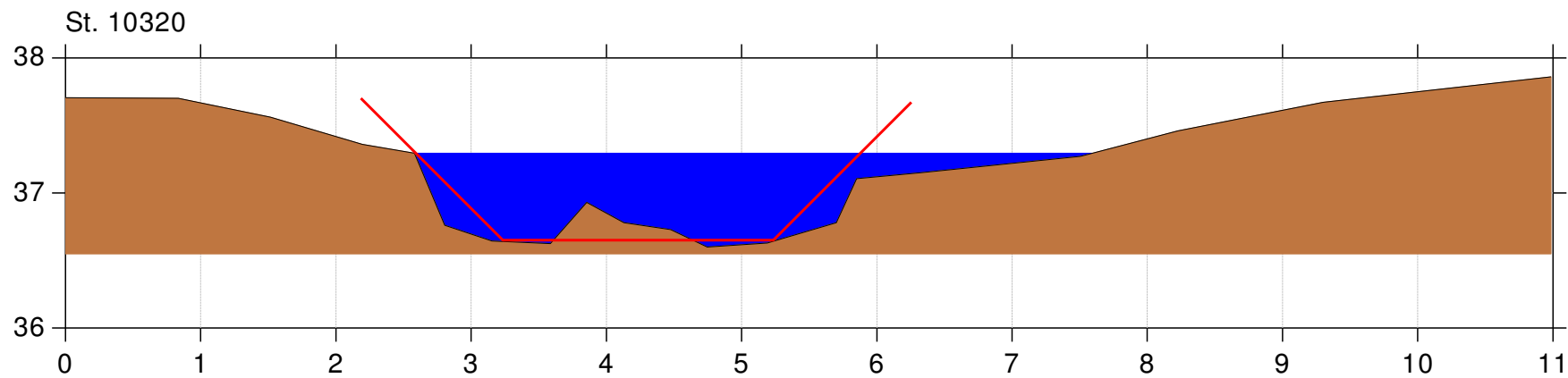
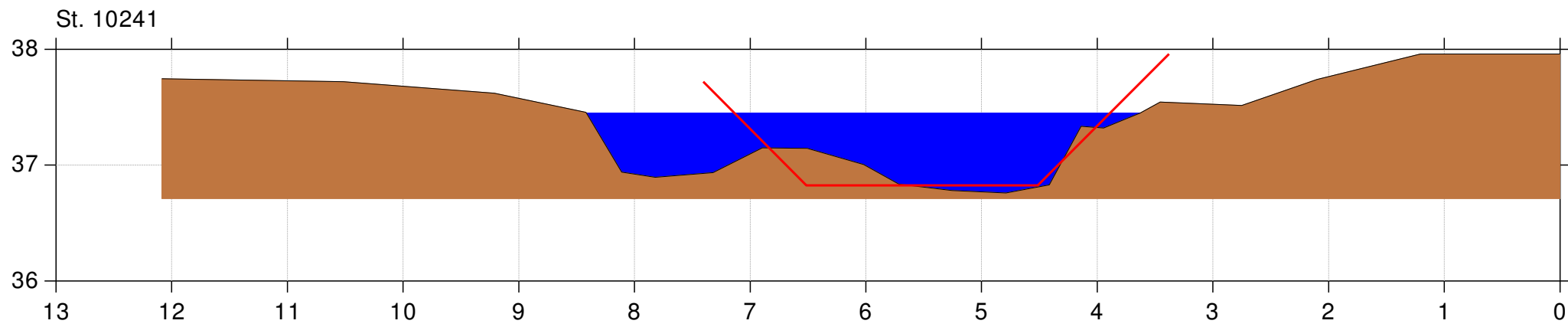
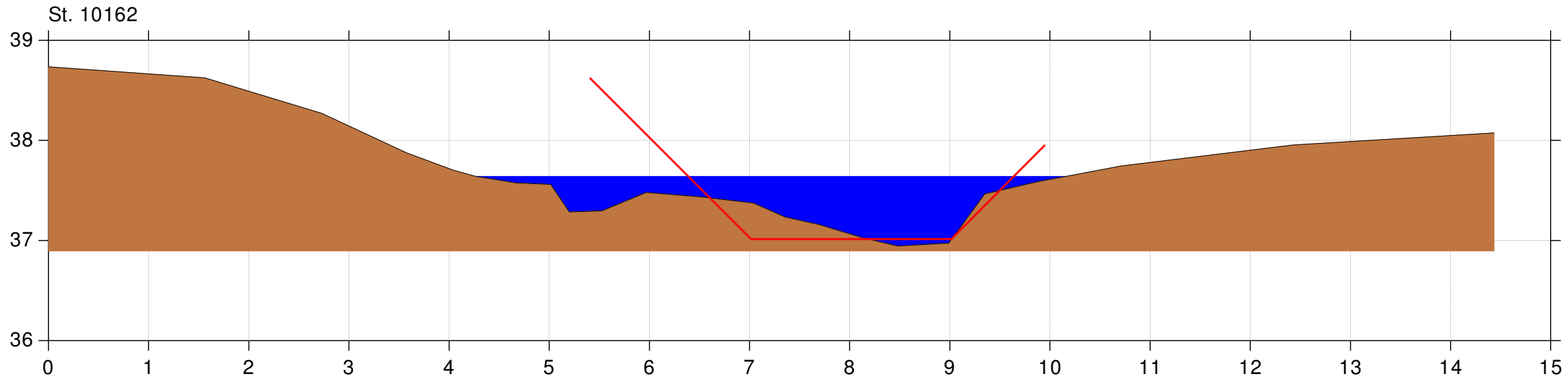
Lodret akse : Kote i m DVR90, skala 1:50

Vandret akse : Afstand i m, skala 1:50



Bilag 2

— Regulativ 2022
— Opmåling udført af Viborg og Silkeborg, 2019 og 2021



Haller Å

Regulativ 2022

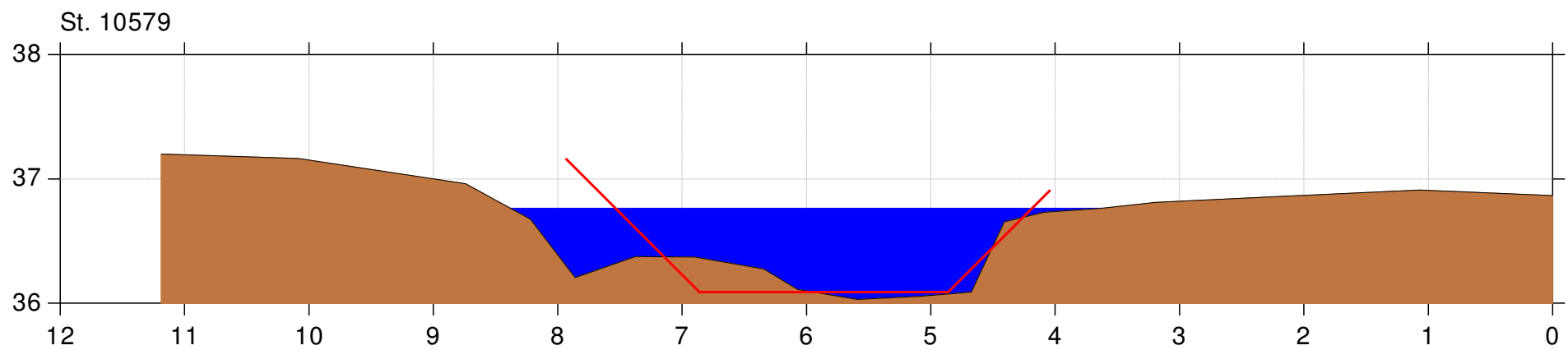
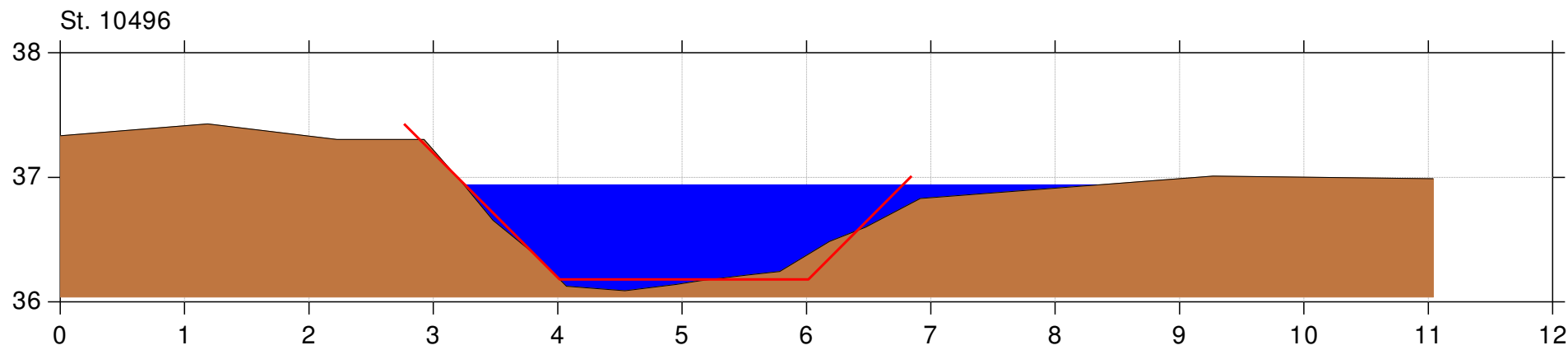
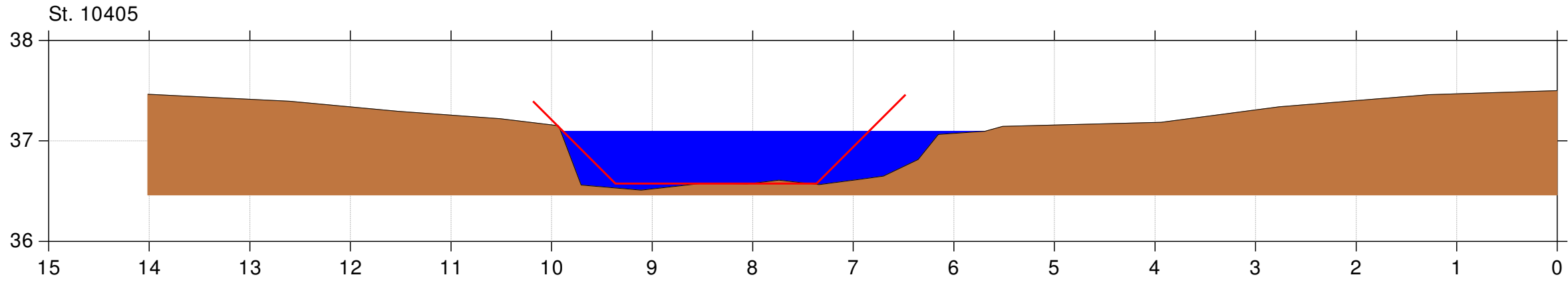
Lodret akse : Kote i m DVR90, skala 1:50

Vandret akse : Afstand i m, skala 1:50



Bilag 2

— Regulativ 2022
— Opmåling udført af Viborg og Silkeborg, 2019 og 2021



Haller Å

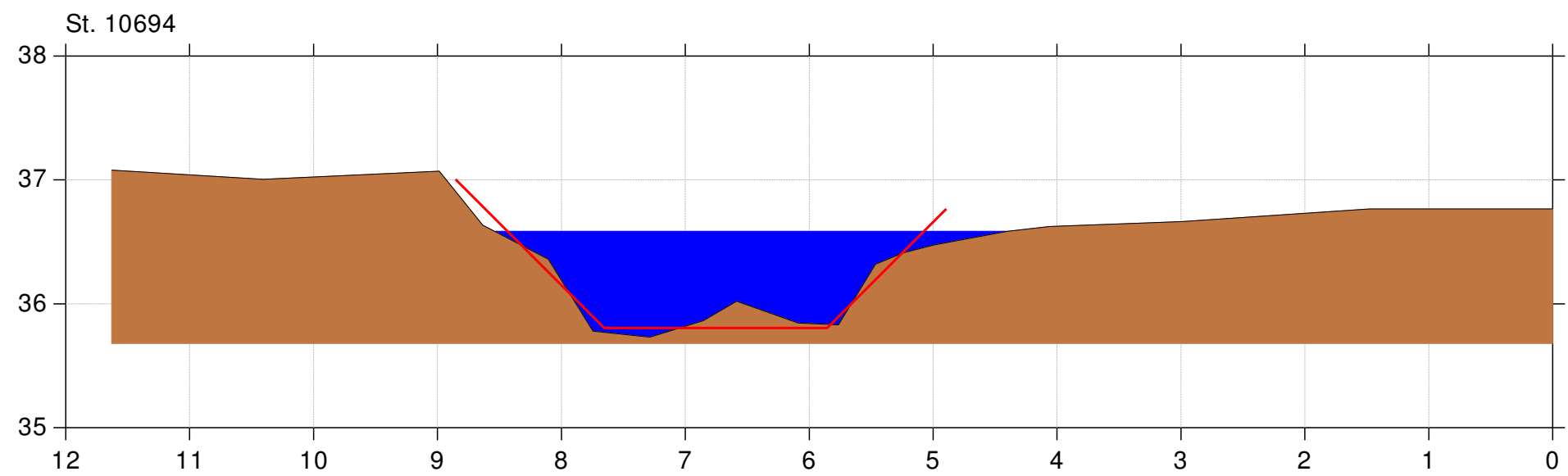
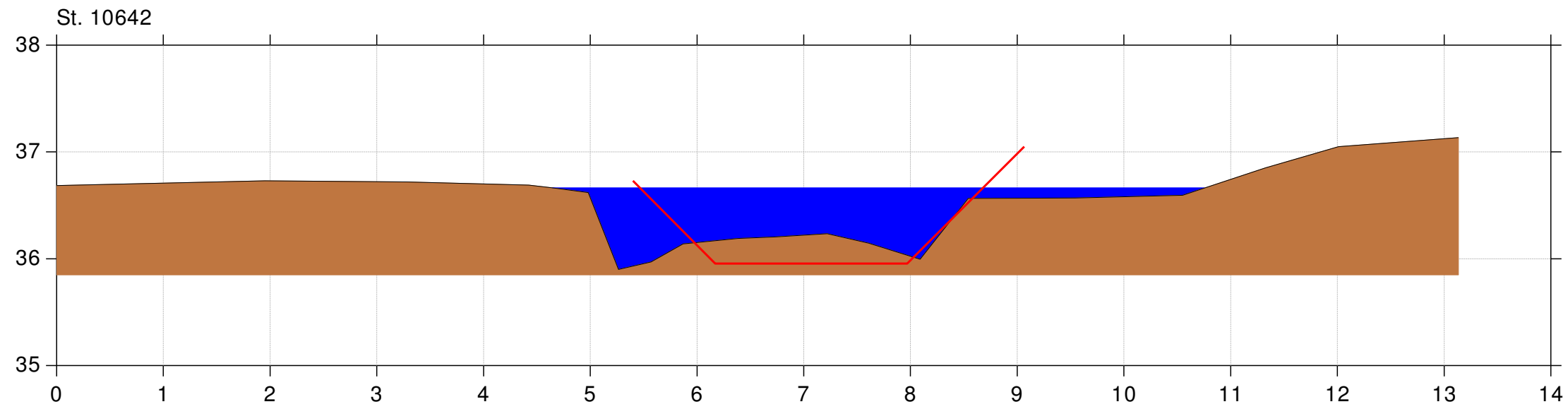
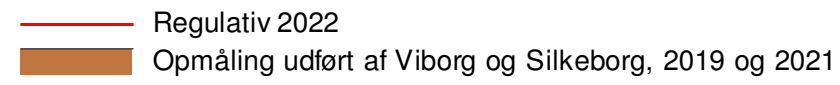
Regulativ 2022

Lodret akse : Kote i m DVR90, skala 1:50

Vandret akse : Afstand i m, skala 1:50



Bilag 2



Haller Å

Regulativ 2022

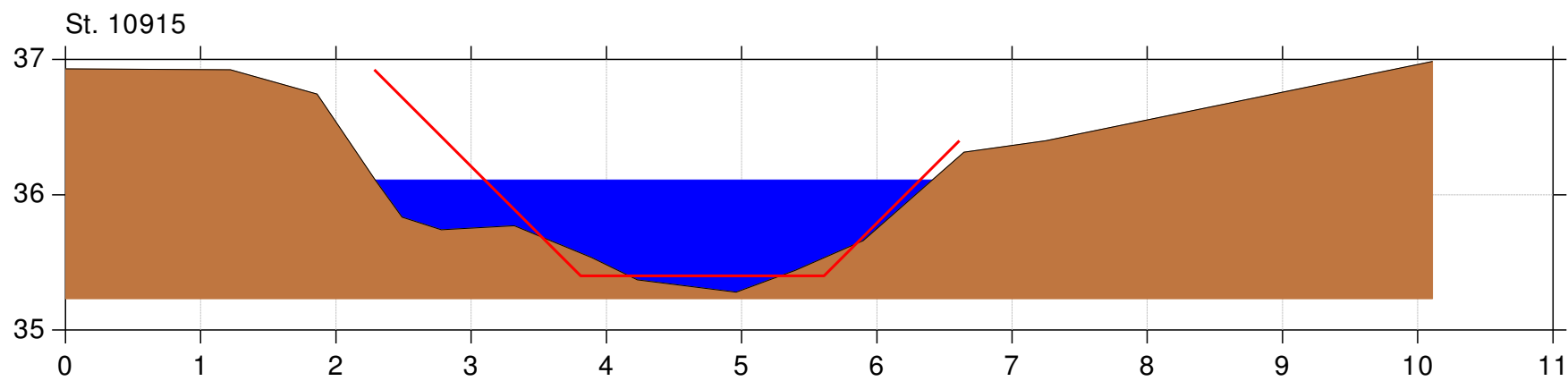
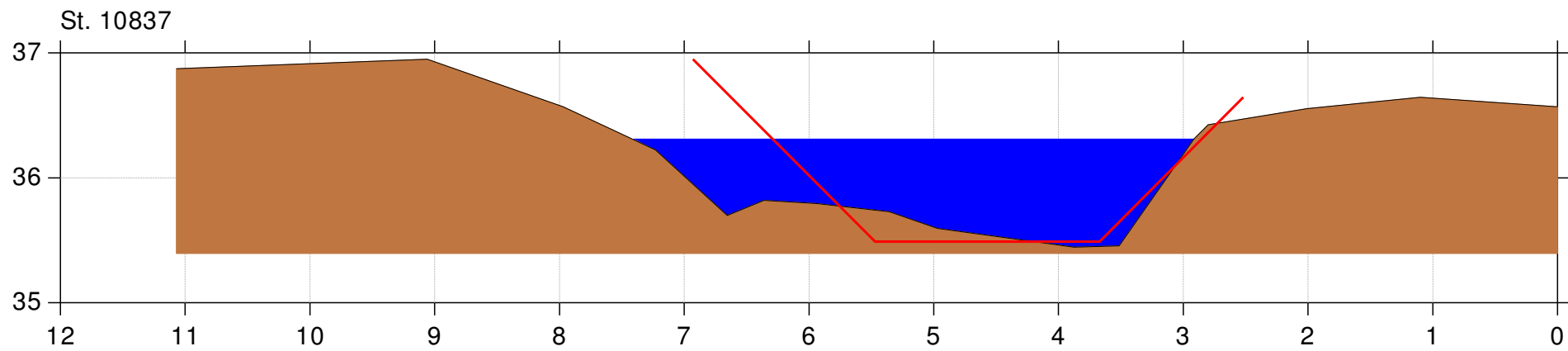
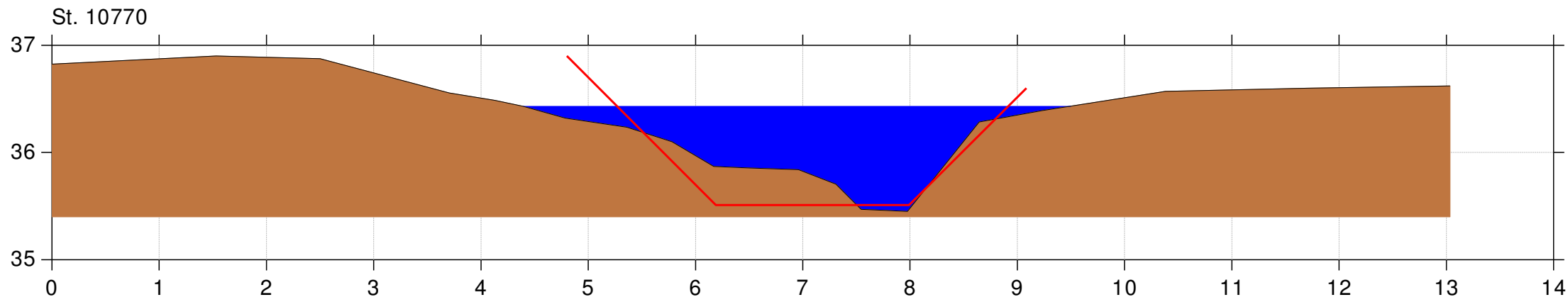
Lodret akse : Kote i m DVR90, skala 1:50

Vandret akse : Afstand i m, skala 1:50



Bilag 2

— Regulativ 2022
— Opmåling udført af Viborg og Silkeborg, 2019 og 2021



Haller Å

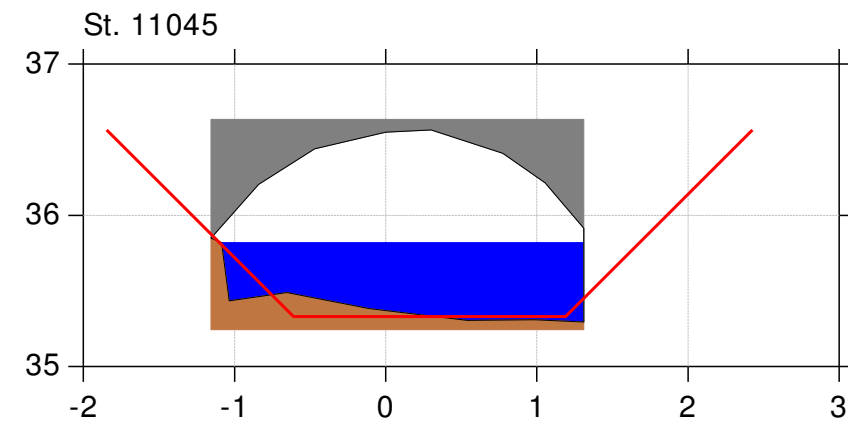
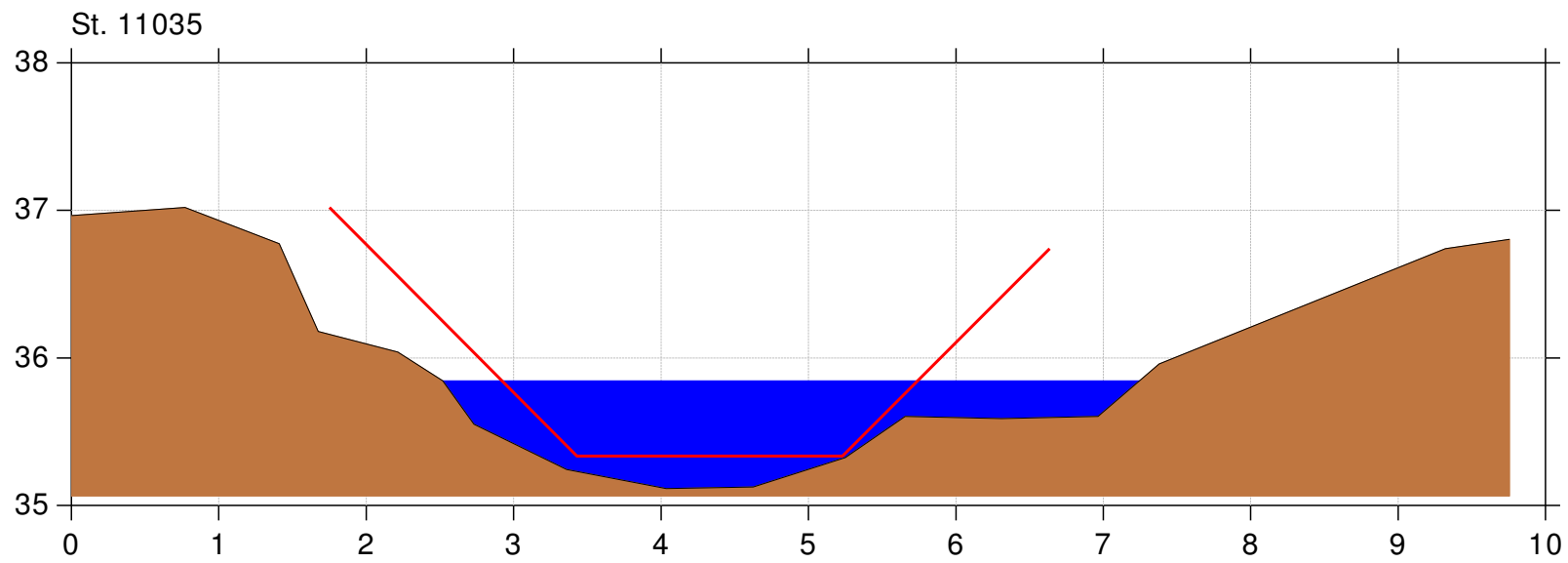
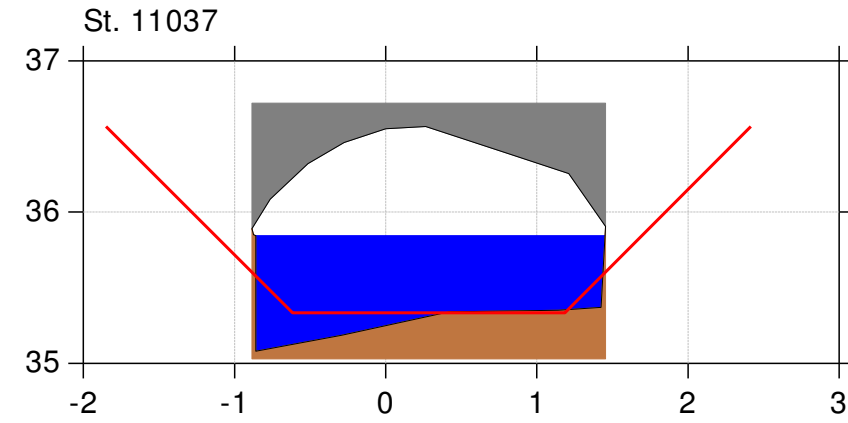
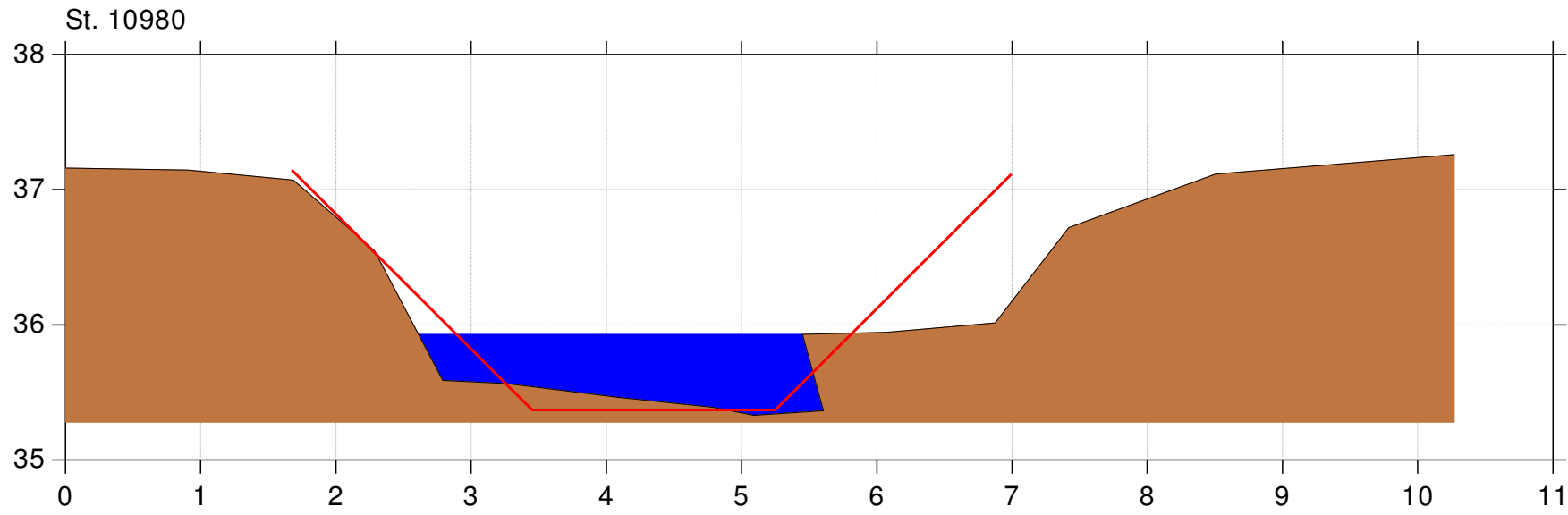

Regulativ 2022

Lodret akse : Kote i m DVR90, skala 1:50

Vandret akse : Afstand i m, skala 1:50



Bilag 2



Haller Å

Regulativ 2022

Lodret akse : Kote i m DVR90, skala 1:50

Vandret akse : Afstand i m, skala 1:50



Bilag 2

— Regulativ 2022
■ Opmåling udført af Viborg og Silkeborg, 2019 og 2021

